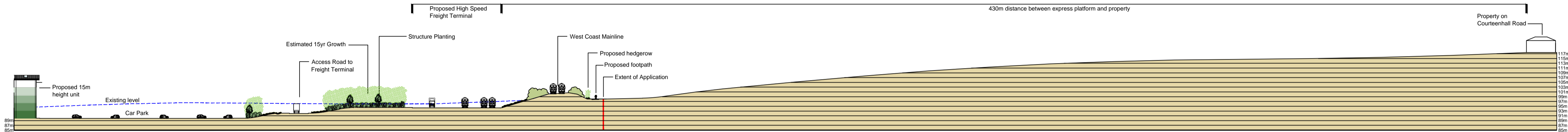



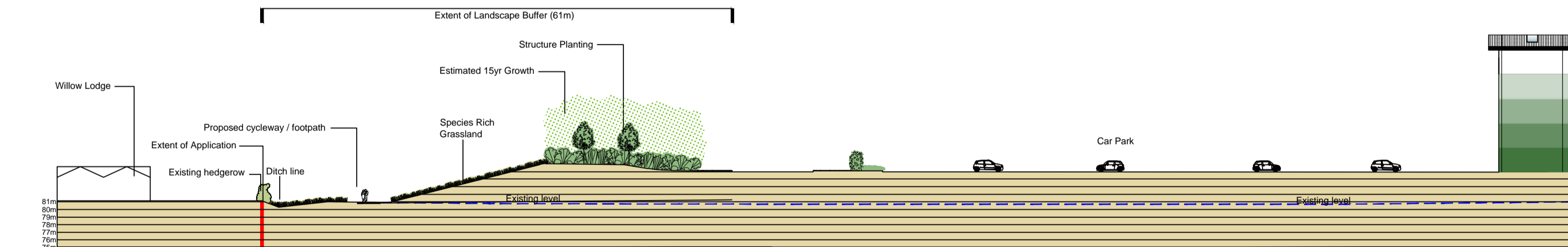
SECTION G-G - PROPERTY ON COLLINGTREE ROAD (Scale 1:1000)



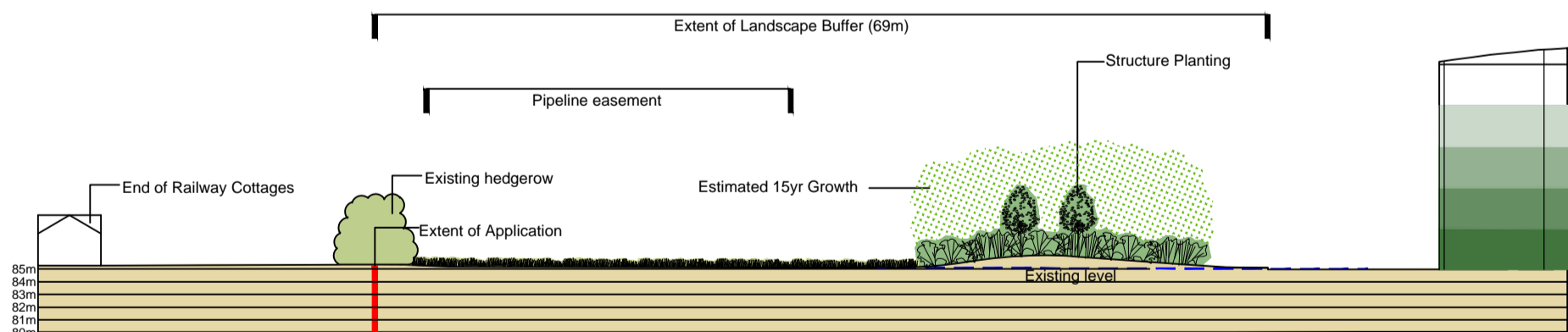
SECTION H-H - PROPERTY ON COURTEENHALL ROAD (Scale 1:1000)



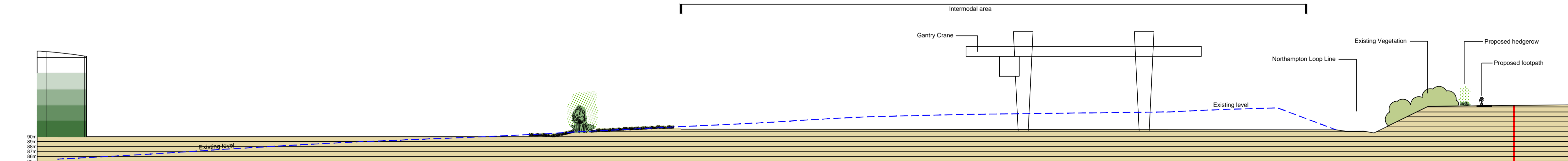
SECTION I-I - PROPERTIES ON RECTORY LANE (Scale 1:500)



SECTION J-J - PROPERTY ADJACENT TO JAMES KING GARAGE (Scale 1:500)



SECTION K-K - RAILWAY COTTAGES (Scale 1:500)



SECTION L-L - INTERMODAL YARD (Scale 1:500)



D	05/03/18	Client name amended	CS
C	21/02/18	Minor amendments	CS
B	06/02/18	DCO drawing frame added	CS
A	27/07/17	Minor amendments to sections	CS
REV	DATE	DETAILS OF ISSUE/REVISION	DRW

ASHFIELD LAND  
MANAGEMENT LIMITED AND  
GAZELEY GLP  
NORTHAMPTON S.A.R.L



THE RAIL CENTRAL RAIL  
FREIGHT INTERCHANGE  
AND HIGHWAY ORDER  
201[X]

DRAWING TITLE  
ILLUSTRATIVE LANDSCAPE  
MASTERPLAN SECTIONS  
(SHEET 2 OF 2)

SCALE	Various	DRAWN	CS
PAGE SIZE	A1	REVIEWED	BC
REGULATION	DOCUMENT		
6 (2)	Sections		

DRAWING STATUS  
Planning

DRAWING No	REVISION
1627-15-30	D