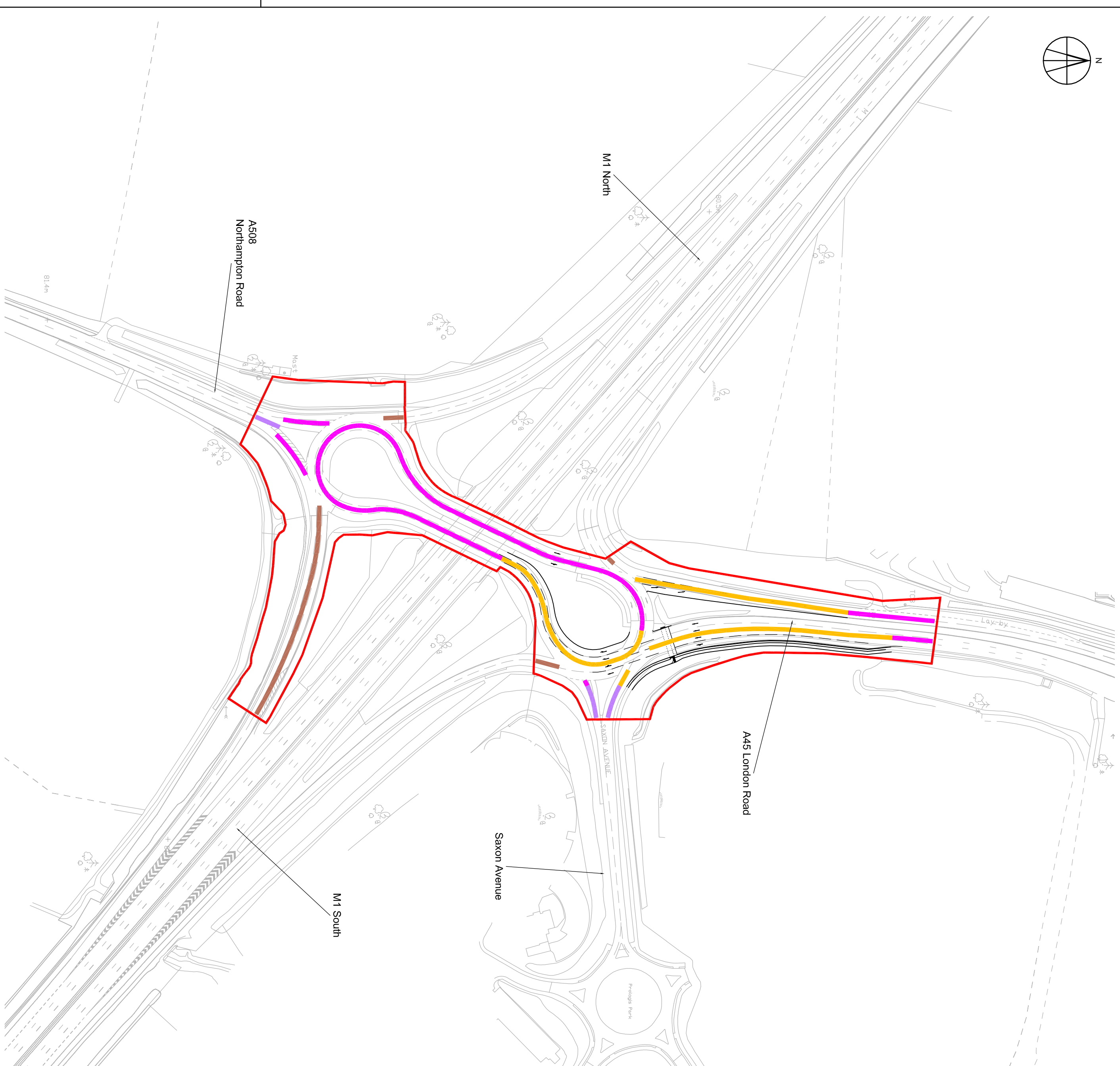
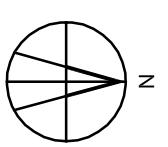
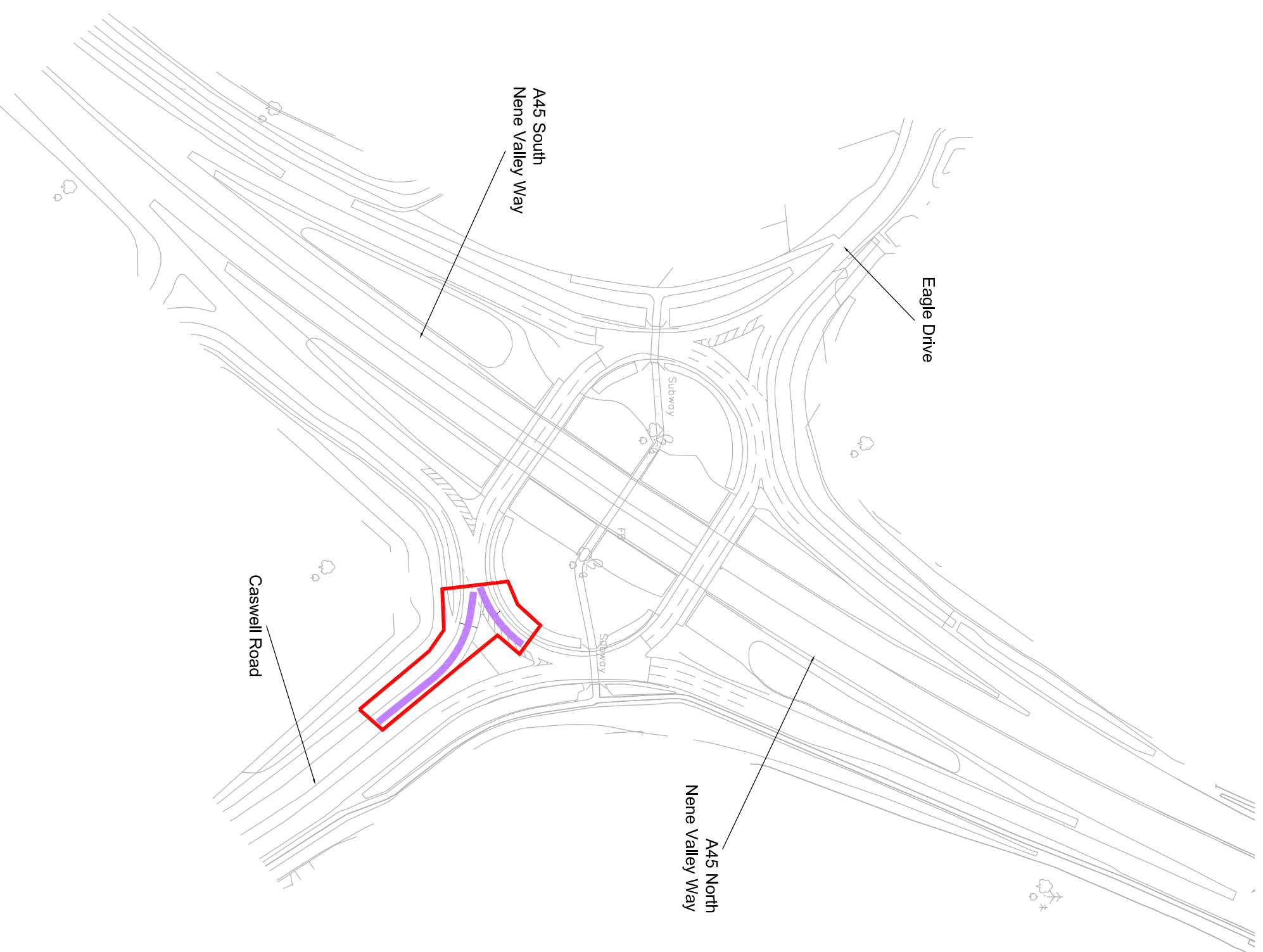
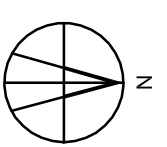


**Barnes Meadow Interchange**



**M1 Junction 15**



**A45/Eagle Drive/Caswell Road**

**LEGEND**

- Red Line Boundary
- Highway Classification:**
  - Denotes centreline of proposed Special Road
  - Denotes centreline of existing Special Road
  - Denotes centreline of proposed All Purpose Trunk Road
  - Denotes centreline of existing All Purpose Trunk Road
  - Denotes centreline of proposed Unclassified All Purpose Road
  - Denotes centreline of proposed Classified All Purpose Road
  - Denotes centreline of existing Classified All Purpose Road



REV	DATE	DETAILS OF ISSUANCE/REVISION	DRW	REV



**ASHFIELD LAND**



**THE RAIL CENTRAL RAIL  
FREIGHT INTERCHANGE  
AND HIGHWAY ORDER 201(X)**

**Highway  
Classification Plans  
Sheet 6 of 7**

SCALE	1:2,000	DRAWN	PSW
PAGE SIZE	A1	RECHECKED	MB
REGULATION		DOCUMENT	

5(2) (o)

**DRAFT - STAGE 2 CONSULTATION**

DRAWING NO 1211-80/HCP/06

REVISION -