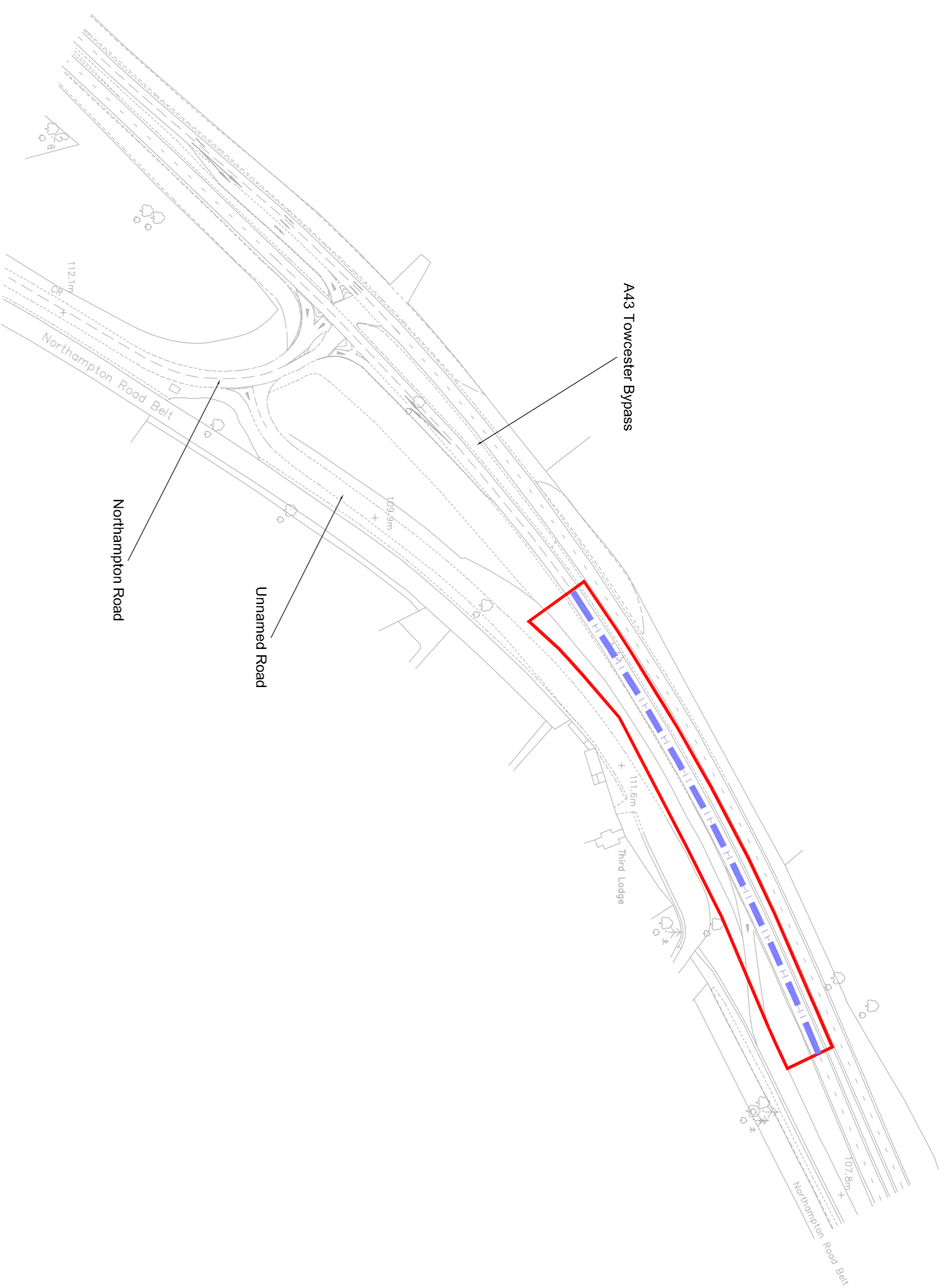
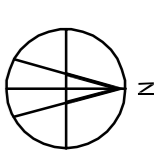
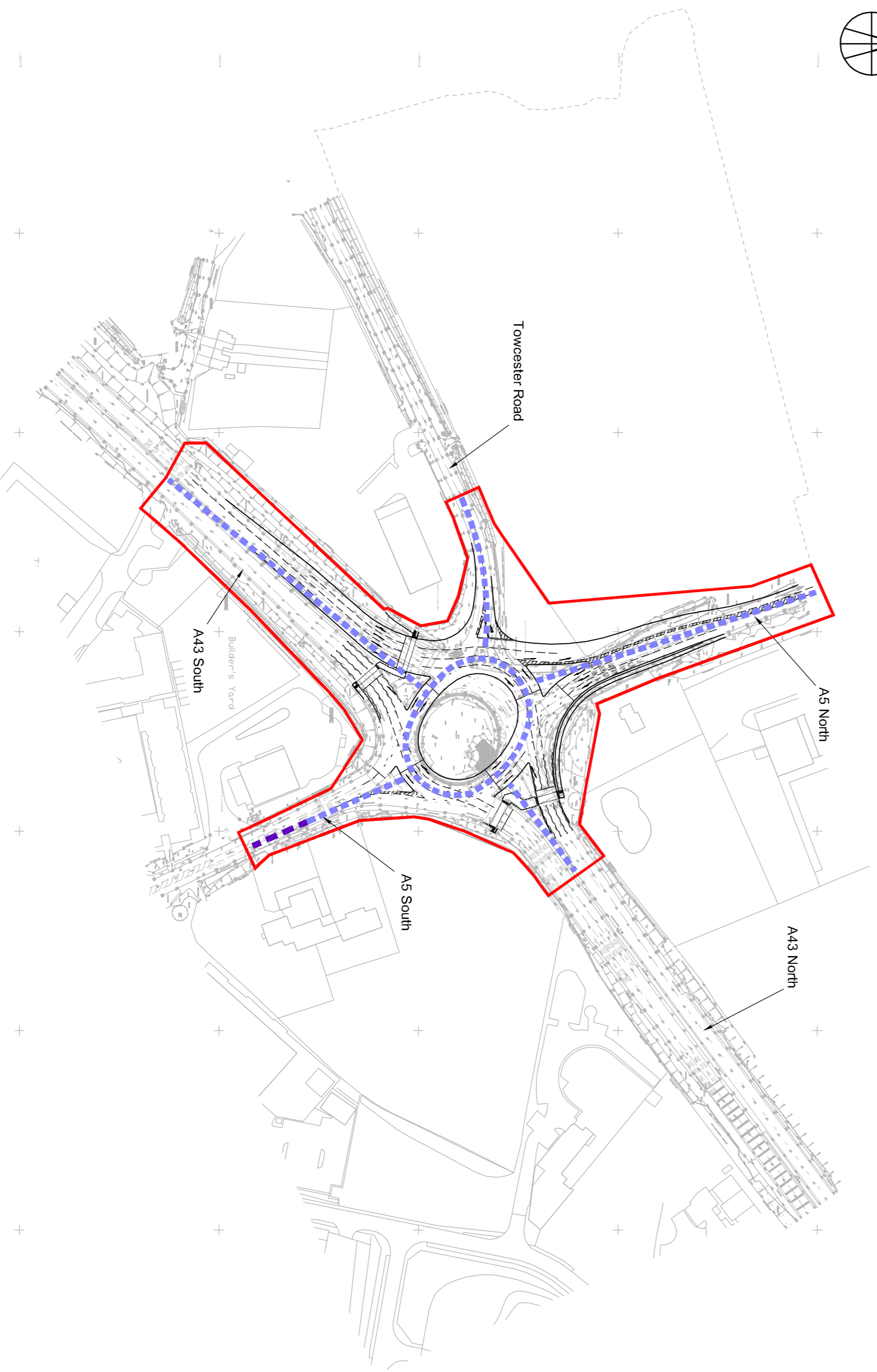
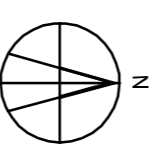


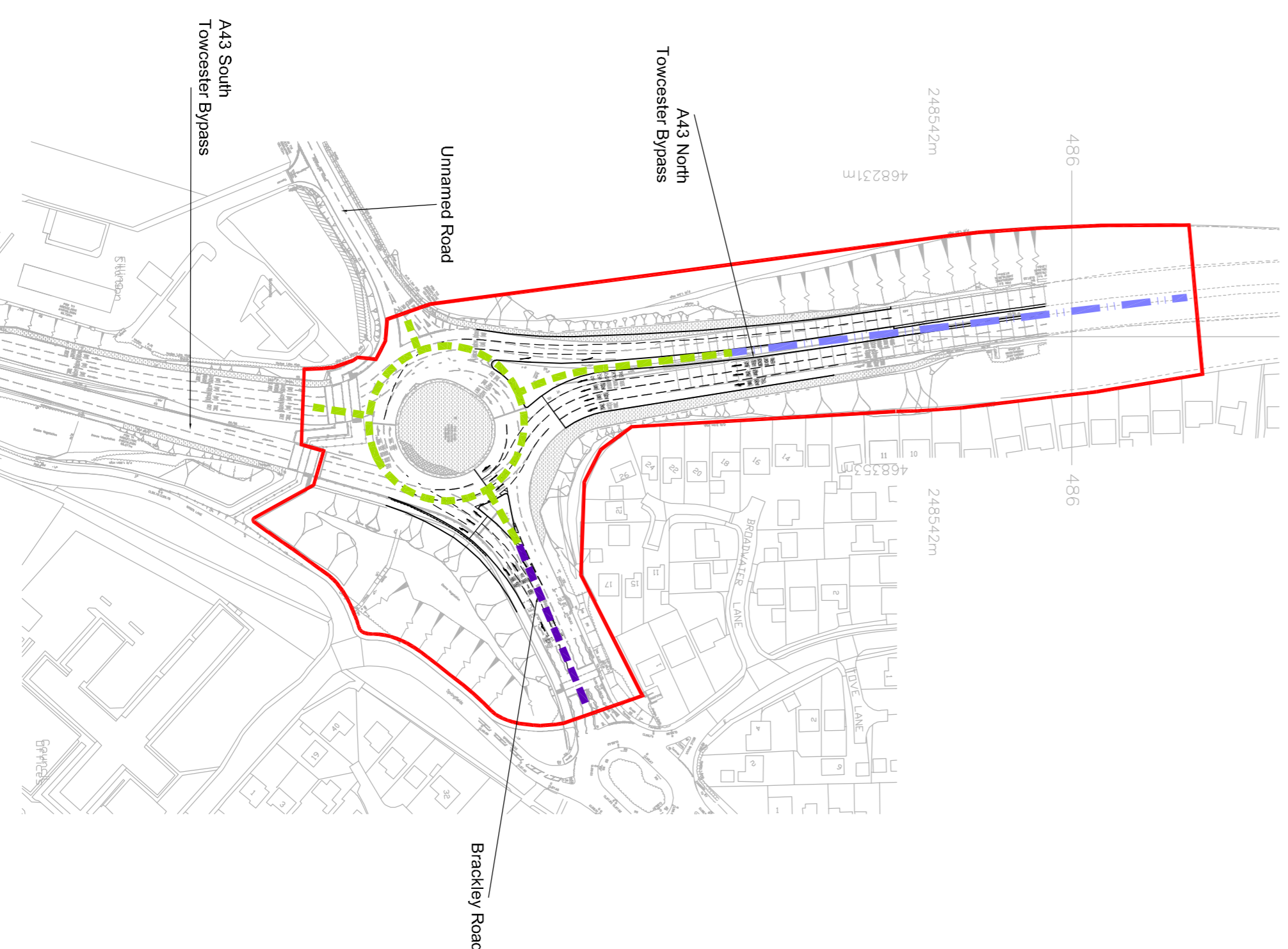
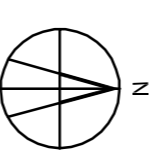
A43 Tiffeld Turn



A43/Northampton Road



Tove Roundabout



Abthorpe Roundabout

LEGEND

- Red Line Boundary
- SPEED LIMITS SHOWN FOR INFORMATION PURPOSES
- Local highway with street lighting subject to national speed limit
- Trunk road with street lighting subject to national speed limit
- - - Trunk road without street lighting subject to national speed limit
- Trunk road subject to 40mph speed limit
- Trunk road subject to 30mph speed limit



| REV | DATE | DETAILS OF ISSUING/REVISION | DRW | REV |
|-----|------|-----------------------------|-----|-----|
| | | | | |



ASHFIELD LAND



THE RAIL CENTRAL RAIL
FREIGHT INTERCHANGE
AND HIGHWAY ORDER 201(X)

DRAWING TITLE
Speed Limit Plans
Sheet 4 of 7

| | | | |
|------------|----------|-----------|----|
| SCALE | 1:2,000 | DRAWN | DR |
| PAGE SIZE | A1 | RECHECKED | MB |
| REGULATION | DOCUMENT | | |
| 5(2) (o) | - | | |

DRAFT - STAGE 2 CONSULTATION

DRAWING No 1211-80/SLP/04

REVISION -