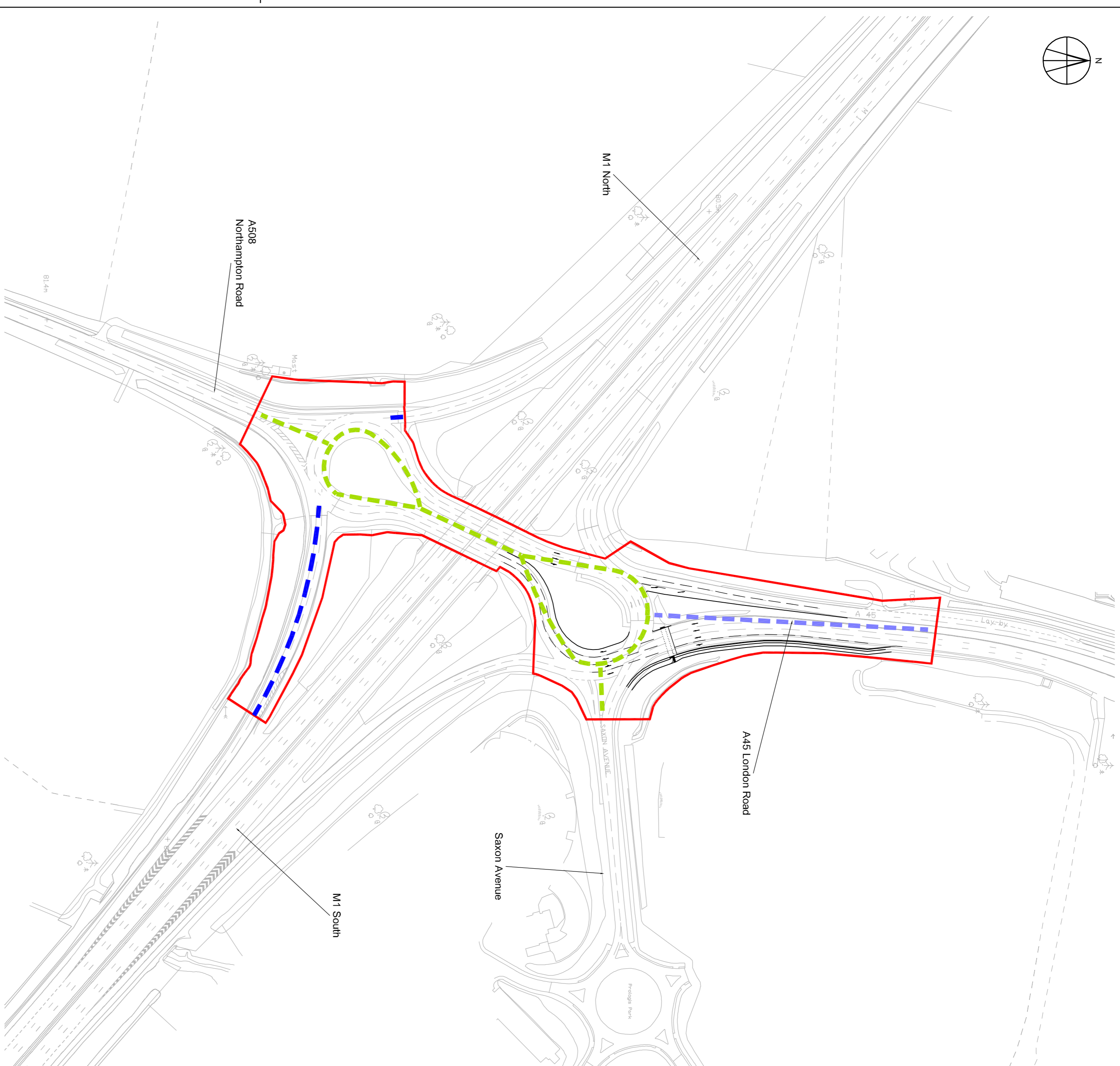
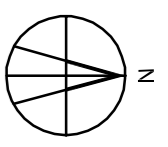
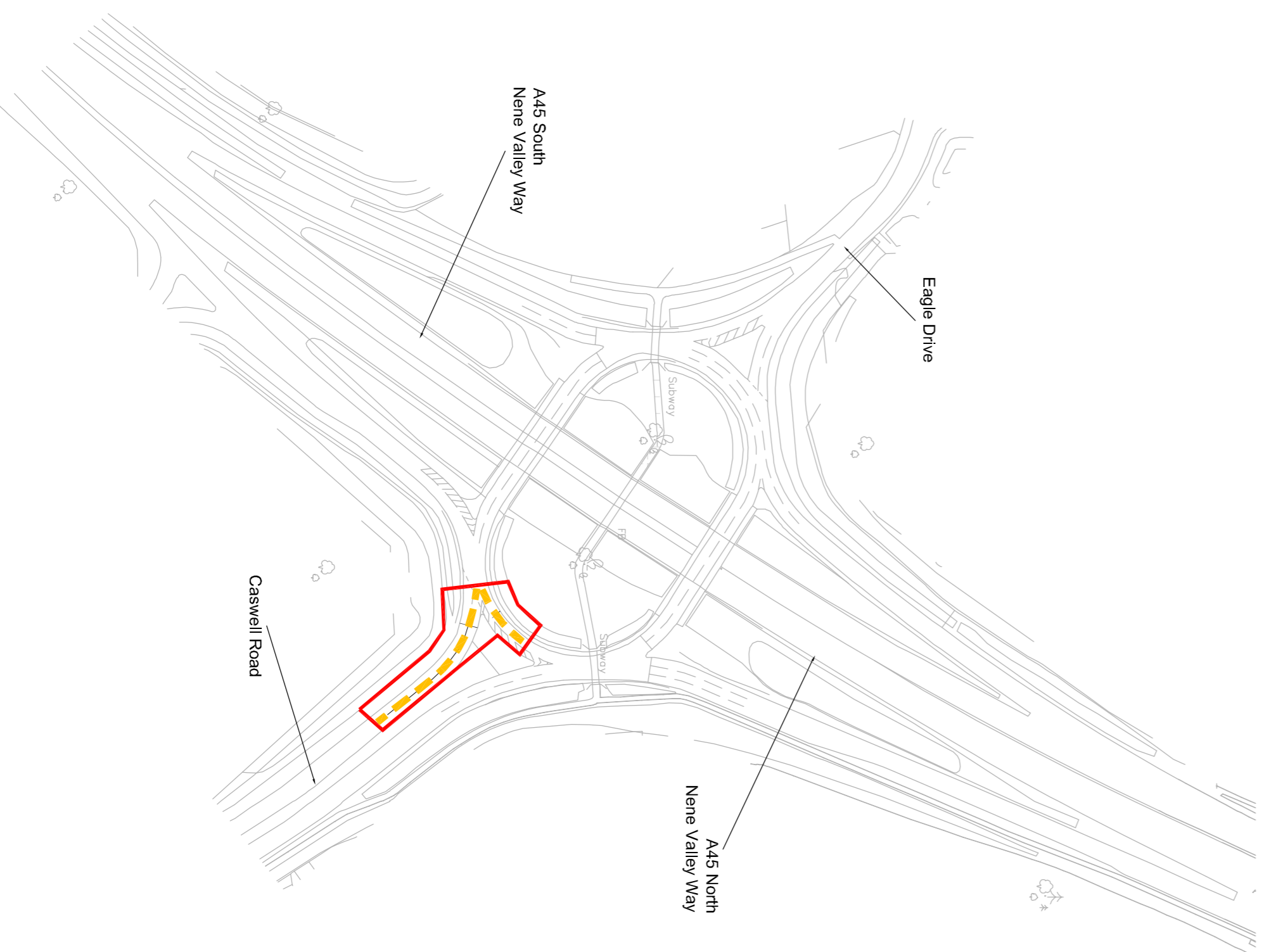
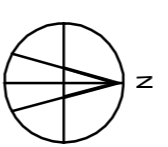


Barnes Meadow Interchange



M1 Junction 15



A45/Eagle Drive/Caswell Road

LEGEND

- Red Line Boundary
- SPEED LIMITS SHOWN FOR INFORMATION PURPOSES**
- Motorway - National speed limit applies (variable speed limits provided by smart motorway systems)
- - - Trunk road subject to national speed limit
- - - Trunk road subject to 60mph speed limit
- - - Trunk road subject to 50mph speed limit
- - - Trunk road subject to 40mph speed limit
- - - Local highway with street lighting subject to 40mph speed limit
- - - Local highway with street lighting subject to 30mph speed limit



REV	DATE	DETAILS OF ISSUANCE/REVISION	DRW	REV



ASHFIELD LAND



**THE RAIL CENTRAL RAIL
FREIGHT INTERCHANGE
AND HIGHWAY ORDER 201(X)**

Speed Limit Plans
Sheet 6 of 7

SCALE	1:2,000	DRAWN	DR
PAGE SIZE	A1	REVISION	MB
REGULATION	DOCUMENT		
5(2) (o)	-		

DRAFT - STAGE 2 CONSULTATION

DRAWING No
1211-80/SLP/06

REVISION
-