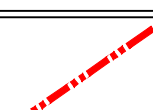
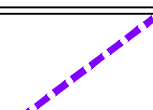








LEGEND



Area Suitable for Ecological Mitigation (Arable)
Area Suitable for Ecological Mitigation (Grazed)
Proposed Woodland Link
Existing Hedgerow or Woodland Planting
Proposed Blueway Link
Proposed Wildlife Hedgerow Link
Non-statutory designated sites boundaries supplied by NBRIC January 2018
Site Boundary

- 01

Existing marshland (Potential Wildlife Site) to be retained
- 02

Existing woodland block to be retained - bat and bird boxes to be installed.
- 03

Proposed native tree and shrub planting alongside highway to connect existing vegetation creating wildlife corridors
- 04

Arable farmland with a mixture of overwinter stubble and winter bird crops/cover
- 05

Planted hedges to provide connectivity and habitat features for farmland birds
- 06

Proposed ditches alongside hedgerows to create blueway link and enhance habitat value
- 07

Proposed native tree and shrub planting alongside boundary to connect existing vegetation creating wildlife corridors
- 08

Existing barns to be restored to be used as both barn owl and bat mitigation.
- 09

Newly created marsh areas
- 10

Newly created wildflower/grassland boundaries along hedgerows
- 11

Newly created ponds
- 12

Grassland/wildflower areas (low level grazing)

C	05/03/18	Existing road layout removed	CS	--	
B	23/02/18	Existing road layout removed	CS	--	
A	6/02/18	Updated following comments from Ecologist	JM	--	
REV	DATE	DETAILS OF ISSUE/REVISION	DRW	REV	

ASHFIELD LAND
MANAGEMENT LIMITED AND
GAZELEY GLP
NORTHAMPTON S.A.R.L



THE RAIL CENTRAL
RAIL FREIGHT INTERCHANGE
AND HIGHWAY ORDER 201[X]

DRAWING TITLE

J15A ECOLOGICAL
MITIGATION PLAN

SCALE	1:2000	DRAWN	JM
PAGE SIZE	A1	REVIEWED	CS
REGULATION		DOCUMENT	
5(2)(I)		MASTERPLAN	
DRAWING STATUS			
PLANNING			
DRAWING No			REVISION
1627-15-203			C