Appendix 15.1 – Utility Asset Plans

Appendix 15.1.2 – Existing Utilities: M1 J15a

Enquiry Confirmation

LSBUD Ref: 10346773

Date of enquiry: 03/05/2017
Time of enquiry: 09:11

Enquirer

Name	Mr Elliott Northmore	Phone	01752347515
Company	Hydrock Consultants Ltd.	Mobile	Not Supplied
		Fax	Not Supplied
Address	Lobb Shippon Plympton Plymouth Devon PL20 7NN		
Email	elliottnorthmore@hydrock.com		
Notes	Please ensure your contact details are correct and up to date on the system in case the LSBUD Members need to contact you.		

Enquiry Details

Scheme/Reference	J15a		
Enquiry type	Initial Enquiry	Work category	Excavations Non Utility
Start date	19/05/2017	Work type	Multiple excavations site
End date	31/05/2017	Site size	736940 metres square
Searched location	Northampton	Work type buffer*	25 metres
Confirmed location	472398 257271		

* The WORK TYPE BUFFER is a distance added to your search area based on the Work type you have chosen.

Site Map

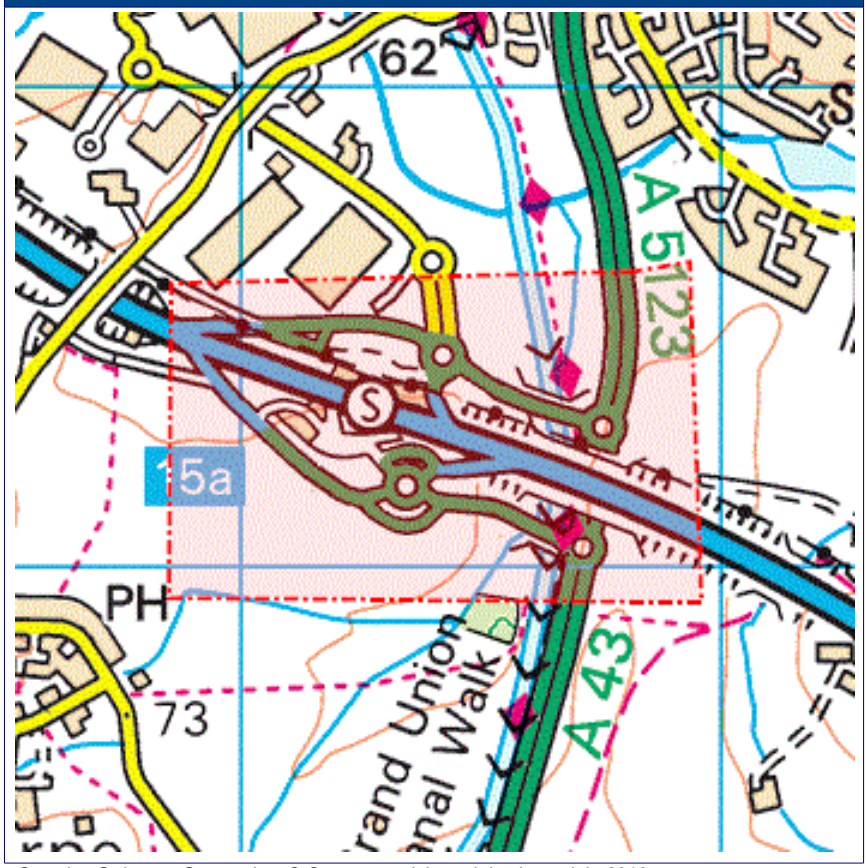

V3.3.2

Contains Ordnance Survey data © Crown copyright and database right 2016

Enquiry Confirmation

LSBUD Ref: 10346773

Date of enquiry: 03/05/2017
Time of enquiry: 09:11

LSBUD Members who have assets registered on the LSBUD service within the vicinity of your search area.

List of affected LSBUD members			
Asset Owner	**Phone/Email**	**Emergency Only**	**Status**
BPA	01442218911 lands@bpa.co.uk	0182763708	Email Additional Info
Cemex	01788553121	07766511843	Await response
National Grid Gas (Above 7 bar), National Grid Gas Distribution Limited (Above 2 bar) and National Grid Electricity Transmission	0800688588	Gas 0800111999 Electricity 0800404090	Await response
Western Power Distribution	08000963080	08006783105	Await response

LSBUD members who do not have assets registered on the LSBUD service within the vicinity of your search area. Please be aware that LSBUD members make regular changes to their assets.

List of not affected LSBUD members		
AWE Pipeline	Fulcrum Pipelines Limited	Petroineos
BOC Limited (A Member of the Linde Group)	Gamma	Phillips 66
BP Midstream Pipelines	Gateshead Energy Company	Premier Transmission Ltd (SNIP)
Carrington Gas Pipeline	Gigaclear PLC	Prysmian Cables & Systems Ltd (c/o Western Link)
CATS Pipeline c/o Wood Group PSN	Humbly Grove Energy	Redundant Pipelines - LPDA
Centrica Energy	IGas Energy	RWEnpower (Little Barford and South Haven)
Centrica Storage Ltd	Ineos Enterprises Limited	SABIC UK Petrochemicals
CLH Pipeline System Ltd	INEOS Manufacturing (Scotland and TSEP)	Scottish Power Generation
Concept Solutions People Ltd	Intergen (Coryton Energy or Spalding Energy)	Seabank Power Ltd
ConocoPhillips (UK) Ltd	Lark Energy	SGN
DIO (MOD Abandoned Pipelines)	Mainline Pipelines Limited	Shell (St Fergus to Mossmorran)
Dong Energy (UK) Ltd	Manchester Jetline Limited	Shell Pipelines
E.ON UK CHP Limited	Manx Cable Company	Total (Finaline, Colnbrook & Colwick Pipelines)
EirGrid	Marchwood Power Ltd (Gas Pipeline)	Transmission Capital
Electricity North West Limited	Melbourn Solar Limited	Uniper UK Ltd
ENI & Himor c/o Penspen Ltd	Northumbrian Water Group	Vattenfall
ESP Utilities Group	NPower CHP Pipelines	Veolia ES SELCHP Limited
ESSAR	Oikos Storage Limited	Wingas Storage UK Ltd
Esso Petroleum Company Limited	Perenco UK Limited (Purbeck Southampton Pipeline)	Zayo Group UK Ltd c/o JSM Group Ltd

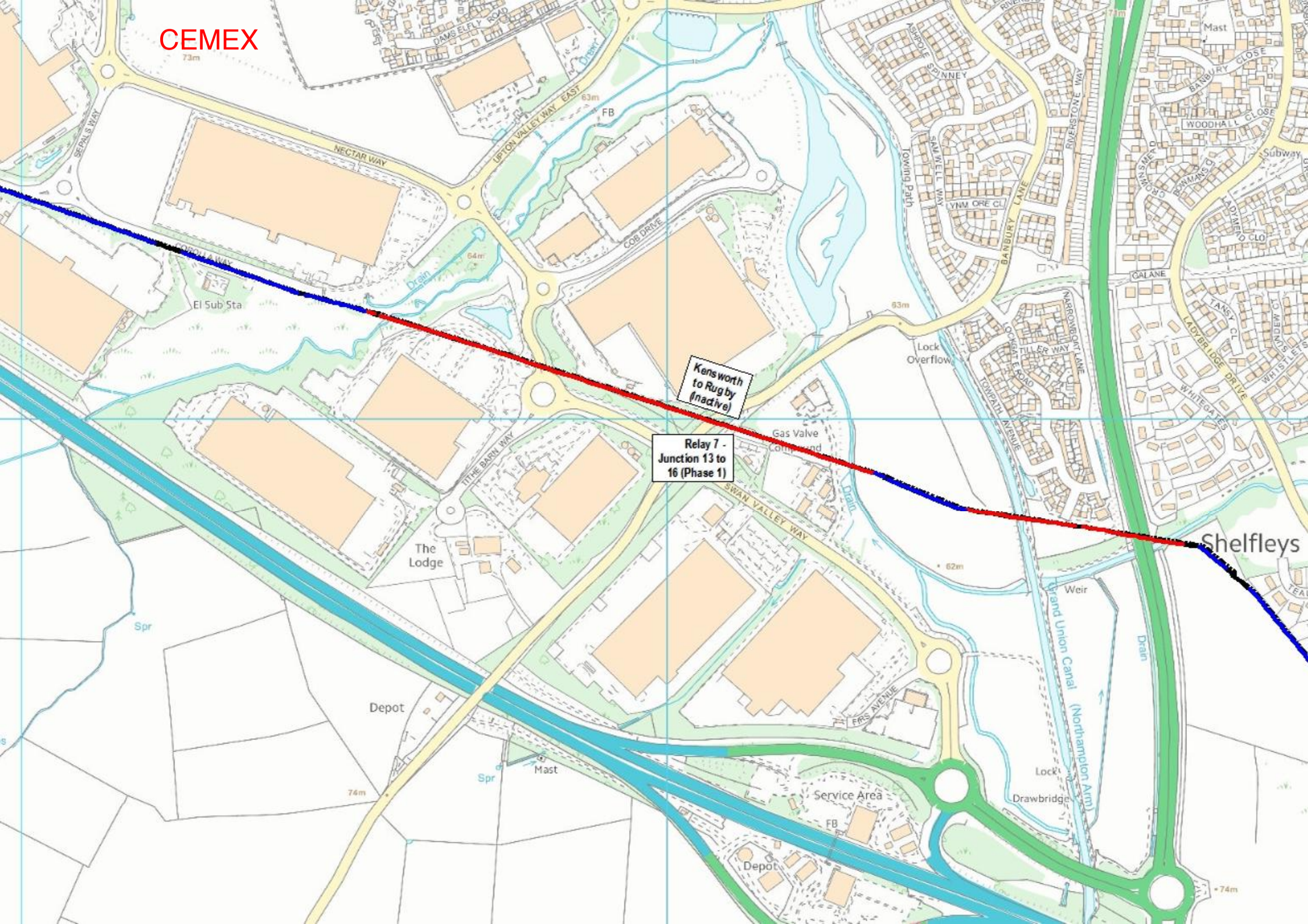
CEMEX
Kensworth to Rugby (Inactive)
Relay 7 - Junction 13 to 16 (Phase 1)
Shelfleys
NECTAR WAY
UPTON VALLEY WAY EAST
COB DRIVE
SWAN VALLEY WAY
TITHE BARN WAY
BANBURY LANE
Towing Path
Lock Overflow
Gas Valve Compound
El Sub Sta
The Lodge
Depot
Mast
Service Area
Weir
Lock
Drawbridge
Grand Union Canal (Northampton Arm)
Drain
FB
Spr
Subway
GALANE
LADYBRIDGE DRIVE
WOODHALL CLOSE
BANBURY CLOSE
RIVERSTONE WAY
ASHPOLE SPINNEY
SAMWELL WAY
YNM ORE CL
NARROWBOAT LANE
TOWPATH AVENUE
LOCKGATE ROAD
FILLER WAY
WHITEGATES
TANSY CL
LINDEN CL
WHISTLETS
CROWMARSH
BONMARSH
LADYMEAD CLO
DAMS ELFLY ROAD
SEPALS WAY
COROLLA WAY
FARS AVENUE
73m
63m
64m
62m
74m

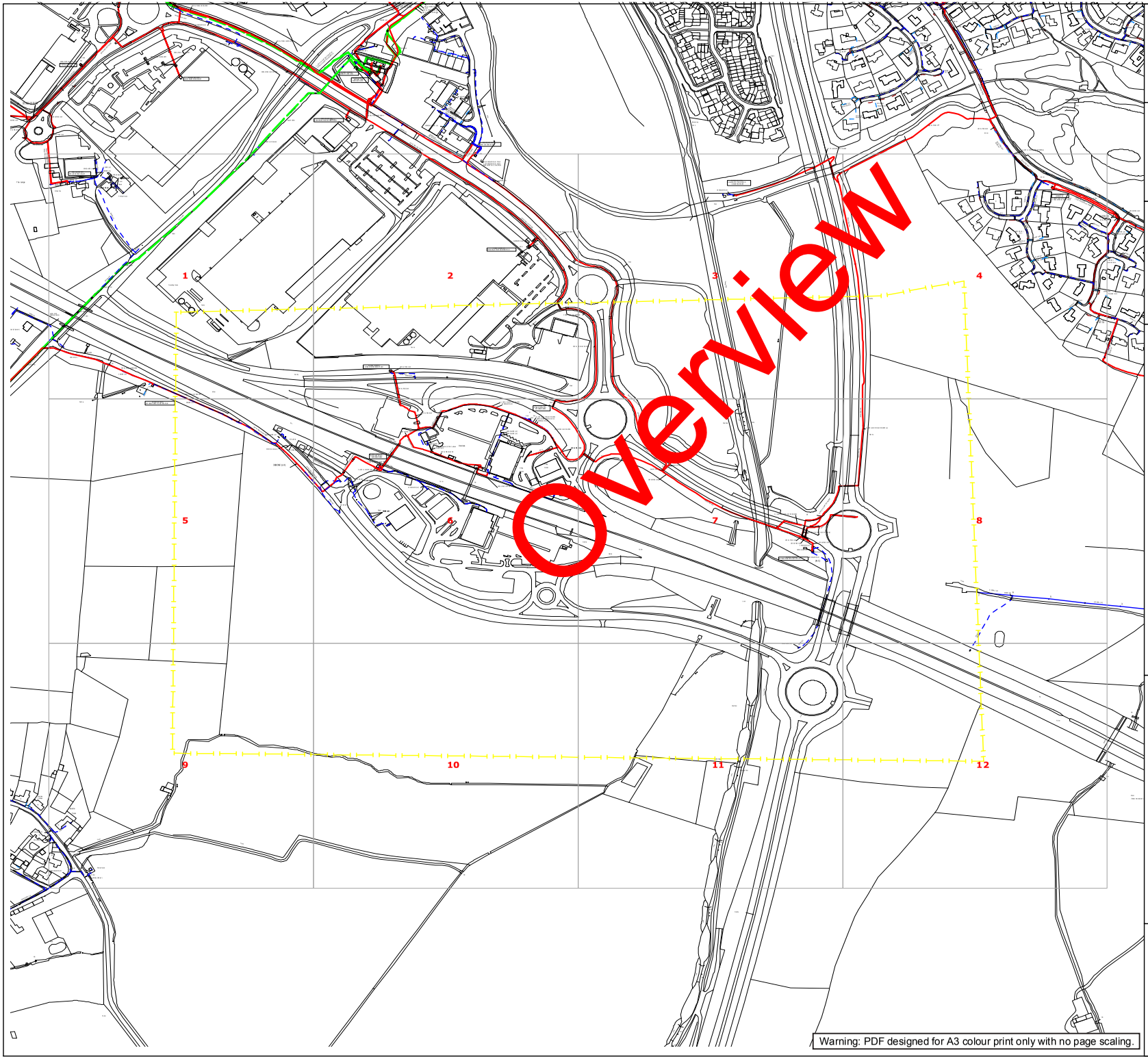

Warning: PDF designed for A3 colour print only with no page scaling.

Plans generated by DigSAFE Pro (tm) software provided by LinesearchbeforeUdig

WESTERN POWER DISTRIBUTION

Serving the Midlands, South West and Wales

Contact Us

Mapping Enquiries:
All areas 0121 623 9780

General Enquiries:
All areas 0800 096 3080

Report damage immediately – KEEP EVERYONE AWAY FROM THE AREA
0800 6783 105

Date Requested: 03/05/2017
Job Reference: 10346773
Site Location: 472403 257279
Requested by: Mr Elliott Northmore
Your Scheme/Reference: J15a

IMPORTANT NOTICES

- This information is given as a guide only and its accuracy cannot be guaranteed. Services or recent additions to the network may not be shown.
- Cables, overhead lines & substations owned by other electricity network owners or private companies may be present but will not be shown.
- You should always verify exact locations of cables using a cable locator and by careful use of hand tools in accordance with HSE guidance note HSG47.
- When working within 10m of any overhead electric line you should follow the requirements of HSE Guidance Note GS6.
- For further advice on working near our electricity cables or lines, call our Contact Centre on 0800 096 3080.
- Advice should be sought from the Western Power Distribution Contact Centre for any work that is to take place in proximity to 66kV or 132kV underground cables and 66kV 132kV overhead lines – 0800 096 3080

Overhead Line

Underground Cable

PL
Service
LV
HV (11kV)
HV (33kV)
HV (66kV)
HV (132kV)

SURF Telecoms

Pilot Cables

Link Box

PME Earth

Pole Mounted Transformer

Site Location

Line/Area

Underground Earth

Ground Mounted Transformer

Crown Copyright © All Rights Reserved. Ordnance Survey Licence numbers: EL27318X, 100024877 and 100021807.
WPD Copyright: This copy has been made by or with the authority of Western Power Distribution (WPD) pursuant to Section 47 of the Copyright Designs and Patents Act 1988 unless that Act provides a relevant exception to copyright the copy must not be copied without the prior permission of the copyright owner

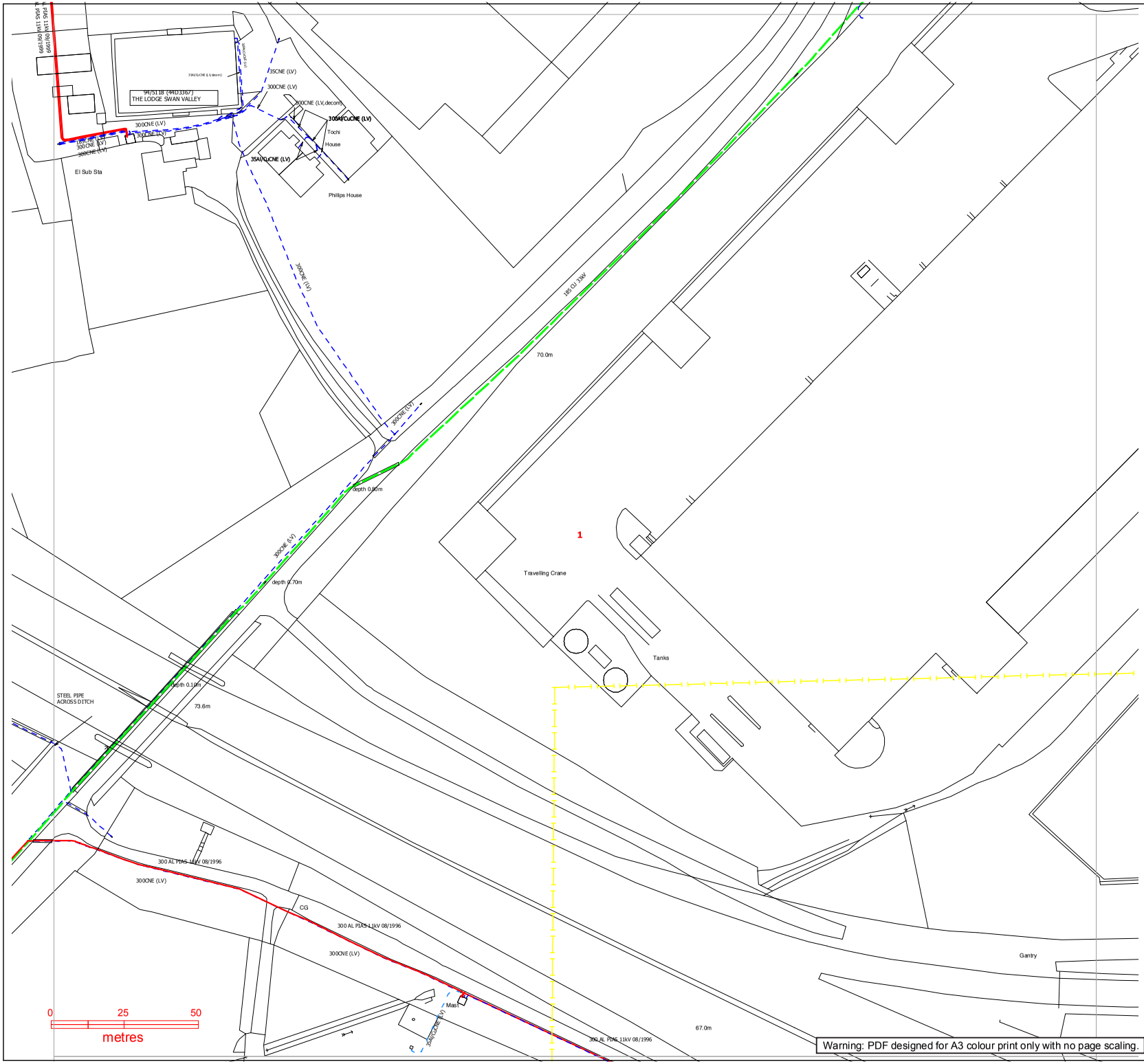

Warning: PDF designed for A3 colour print only with no page scaling.

Plans generated by DigSAFE Pro (tm) software provided by LinesearchbeforeUdig

WESTERN POWER DISTRIBUTION

Serving the Midlands, South West and Wales

Contact Us

Mapping Enquiries: All areas 0121 623 9780

General Enquiries: All areas 0800 096 3080

Report damage immediately – KEEP EVERYONE AWAY FROM THE AREA 0800 6783 105

Date Requested: 03/05/2017
Job Reference: 10346773
Site Location: 472403 257279
Requested by: Mr Elliott Northmore
Your Scheme/Reference: J15a
Exact Scales:
1:1250 Area or Circle dig site
1:500 Line dig site

IMPORTANT NOTICES

- This information is given as a guide only and its accuracy cannot be guaranteed. Services or recent additions to the network may not be shown.
- Cables, overhead lines & substations owned by other electricity network owners or private companies may be present but will not be shown.
- You should always verify exact locations of cables using a cable locator and by careful use of hand tools in accordance with HSE guidance note HSG47.
- When working within 10m of any overhead electric line you should follow the requirements of HSE Guidance Note GS6.
- For further advice on working near our electricity cables or lines, call our Contact Centre on 0800 096 3080.
- Advice should be sought from the Western Power Distribution Contact Centre for any work that is to take place in proximity to 66kV or 132kV underground cables and 66kV 132kV overhead lines – 0800 096 3080

Overhead Line / **Underground Cable**

PL
Service
LV
HV (11kV)
HV (33kV)
HV (66kV)
HV (132kV)

SURF Telecoms (S S)

Pilot Cables (P P)

Link Box

PME Earth

Pole Mounted Transformer

Site Location

Line/Area

Underground Earth (E)

Ground Mounted Transformer

Crown Copyright © All Rights Reserved. Ordnance Survey Licence numbers: EL27318X, 100024877 and 100021807.
WPD Copyright: This copy has been made by or with the authority of Western Power Distribution (WPD) pursuant to Section 47 of the Copyright Designs and Patents Act 1988 unless that Act provides a relevant exception to copyright the copy must not be copied without the prior permission of the copyright owner

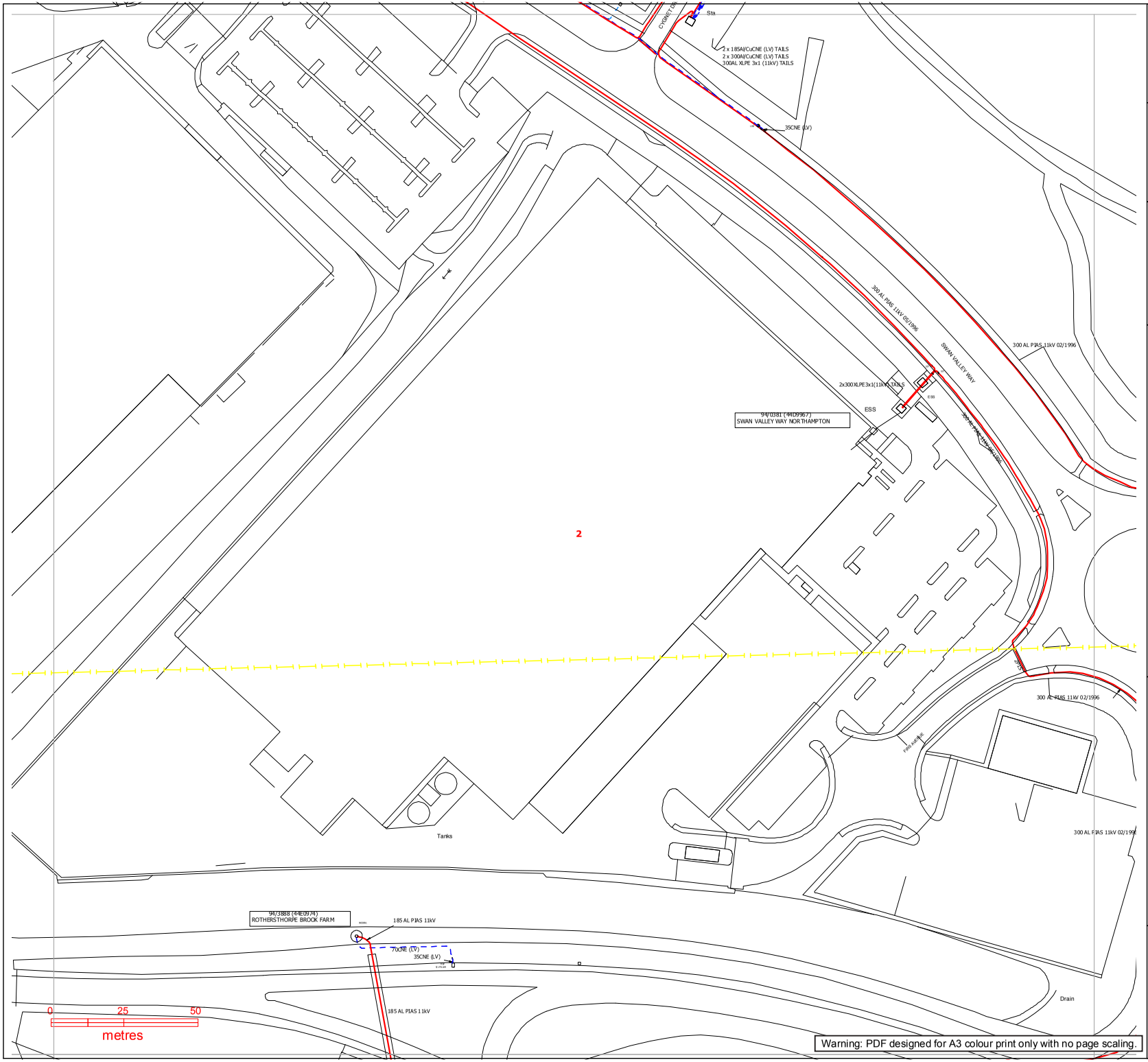

Warning: PDF designed for A3 colour print only with no page scaling.

Plans generated by DigSAFE Pro (tm) software provided by LinesearchbeforeUdig

WESTERN POWER DISTRIBUTION

Serving the Midlands, South West and Wales

Contact Us

Mapping Enquiries:
All areas 0121 623 9780

General Enquiries:
All areas 0800 096 3080

Report damage immediately – KEEP EVERYONE AWAY FROM THE AREA
0800 6783 105

Date Requested: 03/05/2017
Job Reference: 10346773
Site Location: 472403 257279
Requested by: Mr Elliott Northmore
Your Scheme/Reference: J15a
Exact Scales:
1:1250 Area or Circle dig site
1:500 Line dig site

IMPORTANT NOTICES

- This information is given as a guide only and its accuracy cannot be guaranteed. Services or recent additions to the network may not be shown.
- Cables, overhead lines & substations owned by other electricity network owners or private companies may be present but will not be shown.
- You should always verify exact locations of cables using a cable locator and by careful use of hand tools in accordance with HSE guidance note HSG47.
- When working within 10m of any overhead electric line you should follow the requirements of HSE Guidance Note GS6.
- For further advice on working near our electricity cables or lines, call our Contact Centre on 0800 096 3080.
- Advice should be sought from the Western Power Distribution Contact Centre for any work that is to take place in proximity to 66kV or 132kV underground cables and 66kV 132kV overhead lines – 0800 096 3080

Overhead Line

Underground Cable

PL
Service
LV
HV (11kV)
HV (33kV)
HV (66kV)
HV (132kV)

SURF Telecoms

Pilot Cables

Link Box

PME Earth

Pole Mounted Transformer

Site Location

Line/Area

Underground Earth

Ground Mounted Transformer

Crown Copyright © All Rights Reserved. Ordnance Survey Licence numbers: EL27318X, 100024877 and 100021807.
WPD Copyright: This copy has been made by or with the authority of Western Power Distribution (WPD) pursuant to Section 47 of the Copyright Designs and Patents Act 1988 unless that Act provides a relevant exception to copyright the copy must not be copied without the prior permission of the copyright owner

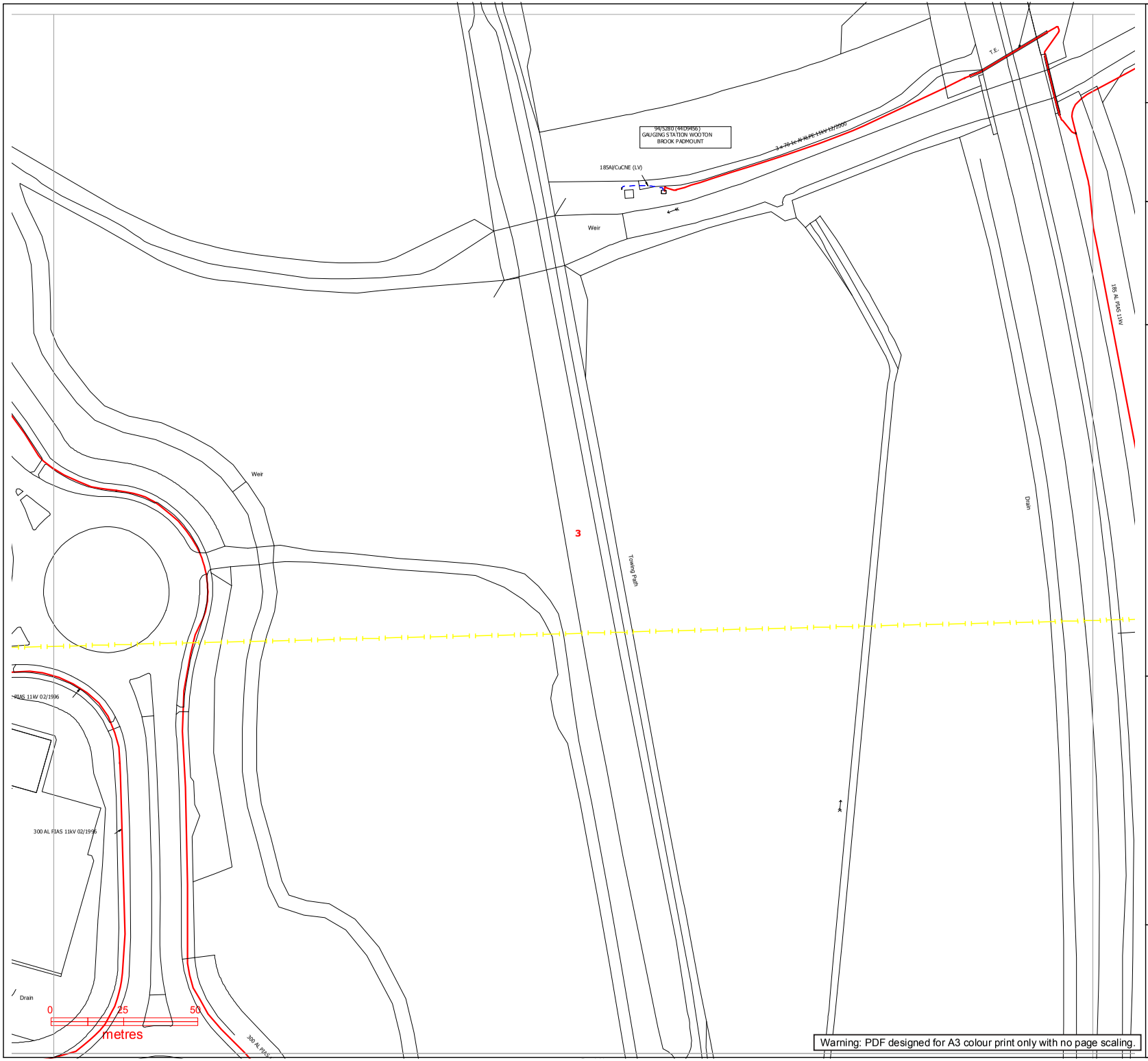

Warning: PDF designed for A3 colour print only with no page scaling.

WESTERN POWER DISTRIBUTION

Serving the Midlands, South West and Wales

Contact Us

Mapping Enquiries:
All areas 0121 623 9780

General Enquiries:
All areas 0800 096 3080

Report damage immediately – KEEP EVERYONE AWAY FROM THE AREA
0800 6783 105

Date Requested: 03/05/2017
Job Reference: 10346773
Site Location: 472403 257279
Requested by: Mr Elliott Northmore
Your Scheme/Reference: J15a
Exact Scales:
1:1250 Area or Circle dig site
1:500 Line dig site

IMPORTANT NOTICES

- This information is given as a guide only and its accuracy cannot be guaranteed. Services or recent additions to the network may not be shown.
- Cables, overhead lines & substations owned by other electricity network owners or private companies may be present but will not be shown.
- You should always verify exact locations of cables using a cable locator and by careful use of hand tools in accordance with HSE guidance note HSG47.
- When working within 10m of any overhead electric line you should follow the requirements of HSE Guidance Note GS6.
- For further advice on working near our electricity cables or lines, call our Contact Centre on 0800 096 3080.
- Advice should be sought from the Western Power Distribution Contact Centre for any work that is to take place in proximity to 66kV or 132kV underground cables and 66kV 132kV overhead lines – 0800 096 3080

Overhead Line

- PL
- Service
- LV
- HV (11kV)
- HV (33kV)
- HV (66kV)
- HV (132kV)

Underground Cable

SURF Telecoms

Pilot Cables

Link Box

PME Earth

Pole Mounted Transformer

Site Location

Line/Area

Underground Earth

Ground Mounted Transformer

Crown Copyright © All Rights Reserved. Ordnance Survey Licence numbers: EL27318X, 100024877 and 100021807.
WPD Copyright: This copy has been made by or with the authority of Western Power Distribution (WPD) pursuant to Section 47 of the Copyright Designs and Patents Act 1988 unless that Act provides a relevant exception to copyright the copy must not be copied without the prior permission of the copyright owner

Plans generated by DigSAFE Pro (tm) software provided by LinesearchbeforeUdig

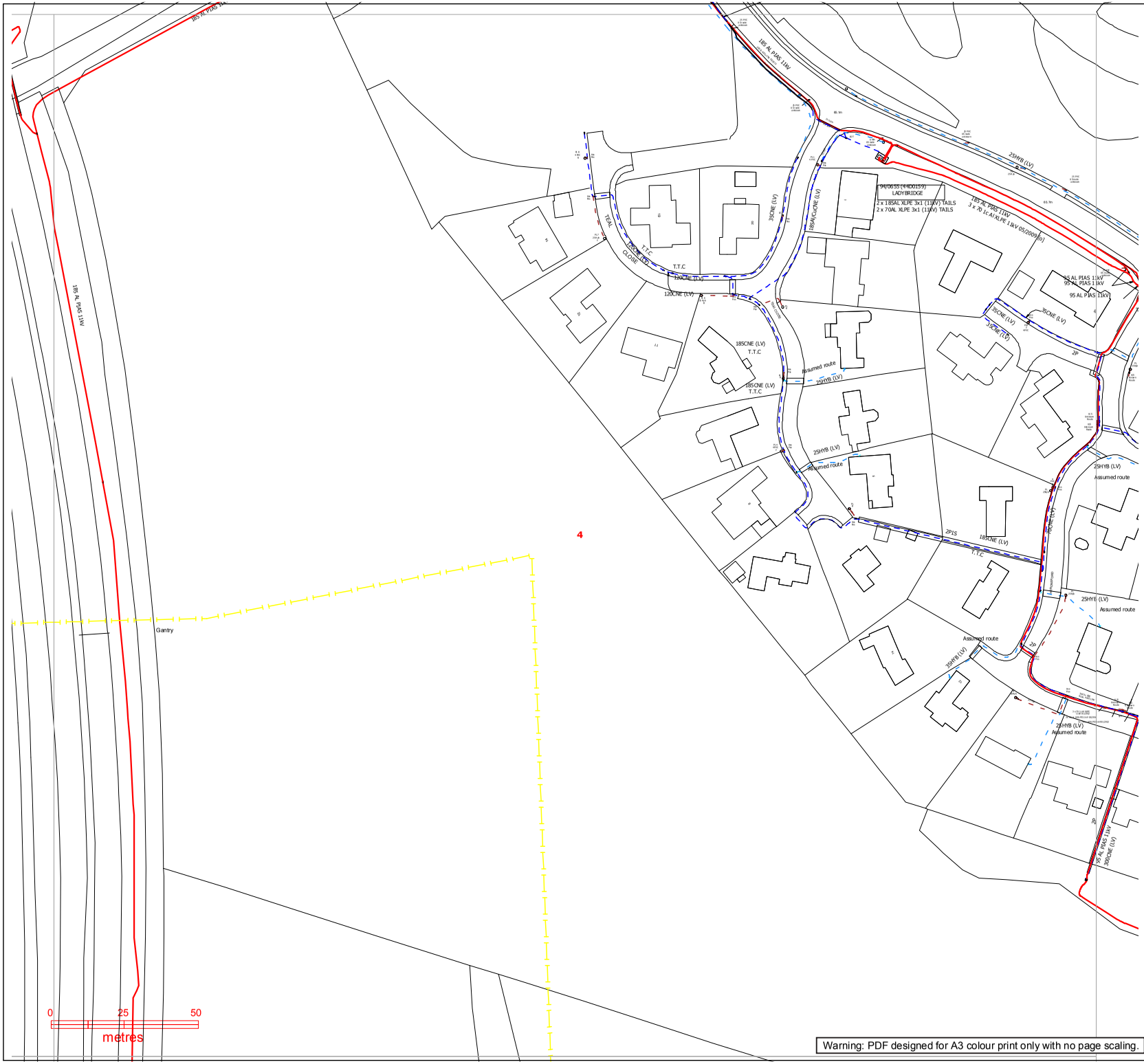

Warning: PDF designed for A3 colour print only with no page scaling.

Plans generated by DigSAFE Pro (tm) software provided by LinesearchbeforeUdig

WESTERN POWER DISTRIBUTION

Serving the Midlands, South West and Wales

Contact Us

Mapping Enquiries:
All areas 0121 623 9780

General Enquiries:
All areas 0800 096 3080

Report damage immediately – KEEP EVERYONE AWAY FROM THE AREA
0800 6783 105

Date Requested: 03/05/2017
Job Reference: 10346773
Site Location: 472403 257279
Requested by: Mr Elliott Northmore
Your Scheme/Reference: J15a
Exact Scales:
1:1250 Area or Circle dig site
1:500 Line dig site

IMPORTANT NOTICES

- This information is given as a guide only and its accuracy cannot be guaranteed. Services or recent additions to the network may not be shown.
- Cables, overhead lines & substations owned by other electricity network owners or private companies may be present but will not be shown.
- You should always verify exact locations of cables using a cable locator and by careful use of hand tools in accordance with HSE guidance note HSG47.
- When working within 10m of any overhead electric line you should follow the requirements of HSE Guidance Note GS6.
- For further advice on working near our electricity cables or lines, call our Contact Centre on 0800 096 3080.
- Advice should be sought from the Western Power Distribution Contact Centre for any work that is to take place in proximity to 66kV or 132kV underground cables and 66kV 132kV overhead lines – 0800 096 3080

Overhead Line

- PL
- Service
- LV
- HV (11kV)
- HV (33kV)
- HV (66kV)
- HV (132kV)

Underground Cable

SURF Telecoms

Pilot Cables

Link Box

PME Earth

Pole Mounted Transformer

Site Location

Line/Area

Underground Earth

Ground Mounted Transformer

Crown Copyright © All Rights Reserved. Ordnance Survey Licence numbers: EL27318X, 100024877 and 100021807.
WPD Copyright: This copy has been made by or with the authority of Western Power Distribution (WPD) pursuant to Section 47 of the Copyright Designs and Patents Act 1988 unless that Act provides a relevant exception to copyright the copy must not be copied without the prior permission of the copyright owner



Warning: PDF designed for A3 colour print only with no page scaling.

Plans generated by DigSAFE Pro (tm) software provided by LinesearchbeforeUdig

WESTERN POWER DISTRIBUTION

Serving the Midlands, South West and Wales

Contact Us

Mapping Enquiries:
All areas 0121 623 9780

General Enquiries:
All areas 0800 096 3080

Report damage immediately – KEEP EVERYONE AWAY FROM THE AREA
0800 6783 105

Date Requested: 03/05/2017
Job Reference: 10346773
Site Location: 472403 257279
Requested by: Mr Elliott Northmore
Your Scheme/Reference: J15a
Exact Scales:
1:1250 Area or Circle dig site
1:500 Line dig site

IMPORTANT NOTICES

- This information is given as a guide only and its accuracy cannot be guaranteed. Services or recent additions to the network may not be shown.
- Cables, overhead lines & substations owned by other electricity network owners or private companies may be present but will not be shown.
- You should always verify exact locations of cables using a cable locator and by careful use of hand tools in accordance with HSE guidance note HSG47.
- When working within 10m of any overhead electric line you should follow the requirements of HSE Guidance Note GS6.
- For further advice on working near our electricity cables or lines, call our Contact Centre on 0800 096 3080.
- Advice should be sought from the Western Power Distribution Contact Centre for any work that is to take place in proximity to 66kV or 132kV underground cables and 66kV 132kV overhead lines – 0800 096 3080

Overhead Line

PL
Service
LV
HV (11kV)
HV (33kV)
HV (66kV)
HV (132kV)

Underground Cable

SURF Telecoms

Pilot Cables

Link Box

PME Earth

Pole Mounted Transformer

Site Location

Line/Area

Underground Earth

Ground Mounted Transformer

Crown Copyright © All Rights Reserved. Ordnance Survey Licence numbers: EL27318X, 100024877 and 100021807.
WPD Copyright: This copy has been made by or with the authority of Western Power Distribution (WPD) pursuant to Section 47 of the Copyright Designs and Patents Act 1988 unless that Act provides a relevant exception to copyright the copy must not be copied without the prior permission of the copyright owner

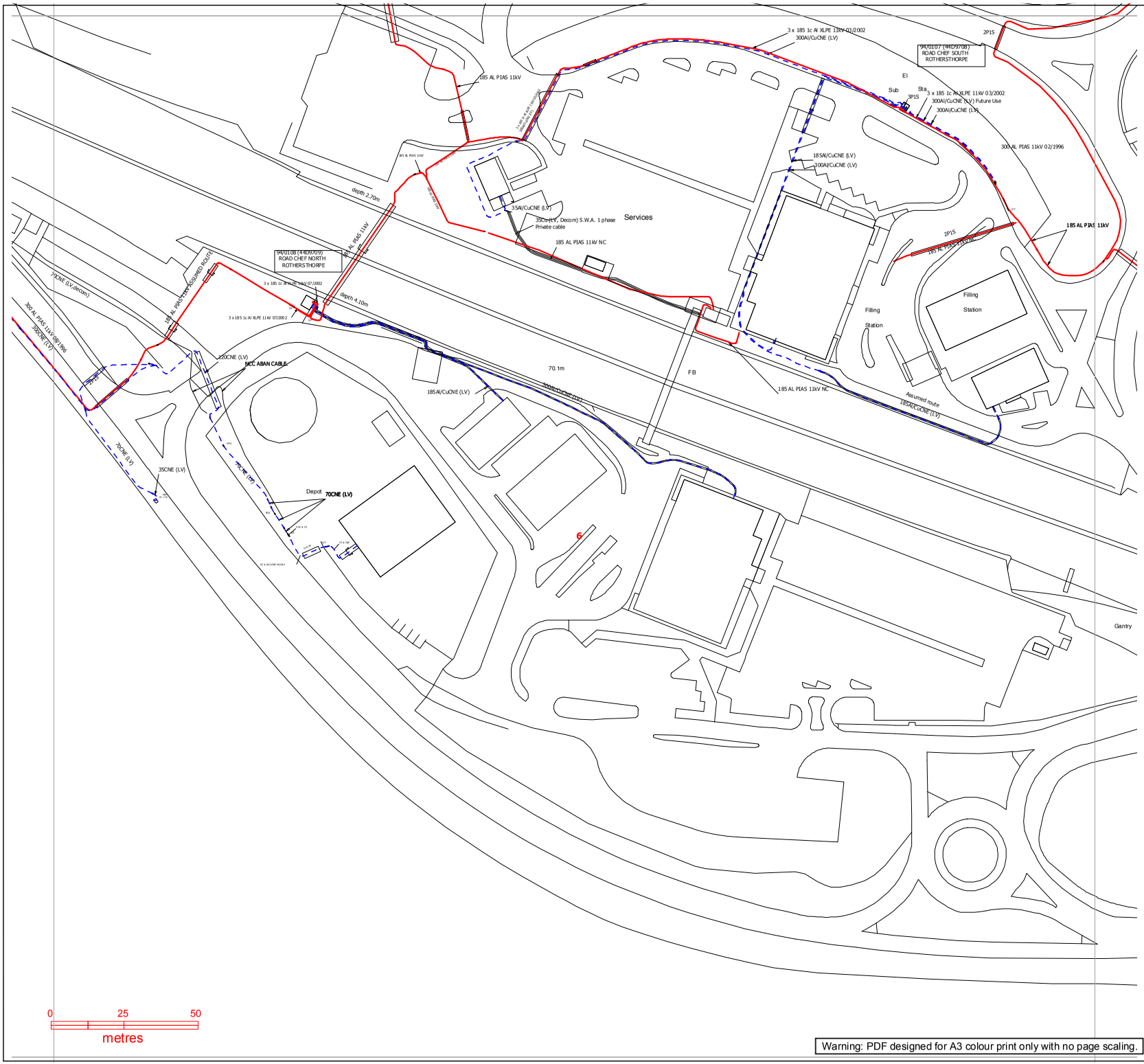

Warning: PDF designed for A3 colour print only with no page scaling.

WESTERN POWER DISTRIBUTION

Serving the Midlands, South West and Wales

Contact Us

Mapping Enquiries:
All areas 0121 623 9780

General Enquiries:
All areas 0800 096 3080

Report damage immediately – KEEP EVERYONE AWAY FROM THE AREA
0800 6783 105

Date Requested: 03/05/2017
Job Reference: 10346773
Site Location: 472403 257279
Requested by: Mr Elliott Northmore
Your Scheme/Reference: J15a
Exact Scales:
1:1250 Area or Circle dig site
1:500 Line dig site

IMPORTANT NOTICES

- This information is given as a guide only and its accuracy cannot be guaranteed. Services or recent additions to the network may not be shown.
- Cables, overhead lines & substations owned by other electricity network owners or private companies may be present but will not be shown.
- You should always verify exact locations of cables using a cable locator and by careful use of hand tools in accordance with HSE guidance note HSG47.
- When working within 10m of any overhead electric line you should follow the requirements of HSE Guidance Note GS6.
- For further advice on working near our electricity cables or lines, call our Contact Centre on 0800 096 3080.
- Advice should be sought from the Western Power Distribution Contact Centre for any work that is to take place in proximity to 66kV or 132kV underground cables and 66kV 132kV overhead lines – 0800 096 3080

Overhead Line

PL
Service
LV
HV (11kV)
HV (33kV)
HV (66kV)
HV (132kV)

Underground Cable

SURF Telecoms

Pilot Cables

Link Box

PME Earth

Pole Mounted Transformer

Site Location

Line/Area

Underground Earth

Ground Mounted Transformer

Crown Copyright © All Rights Reserved. Ordnance Survey Licence numbers: EL27318X, 100024877 and 100021807.
WPD Copyright: This copy has been made by or with the authority of Western Power Distribution (WPD) pursuant to Section 47 of the Copyright Designs and Patents Act 1988 unless that Act provides a relevant exception to copyright the copy must not be copied without the prior permission of the copyright owner

Plans generated by DigSAFE Pro (tm) software provided by LinesearchbeforeUdig

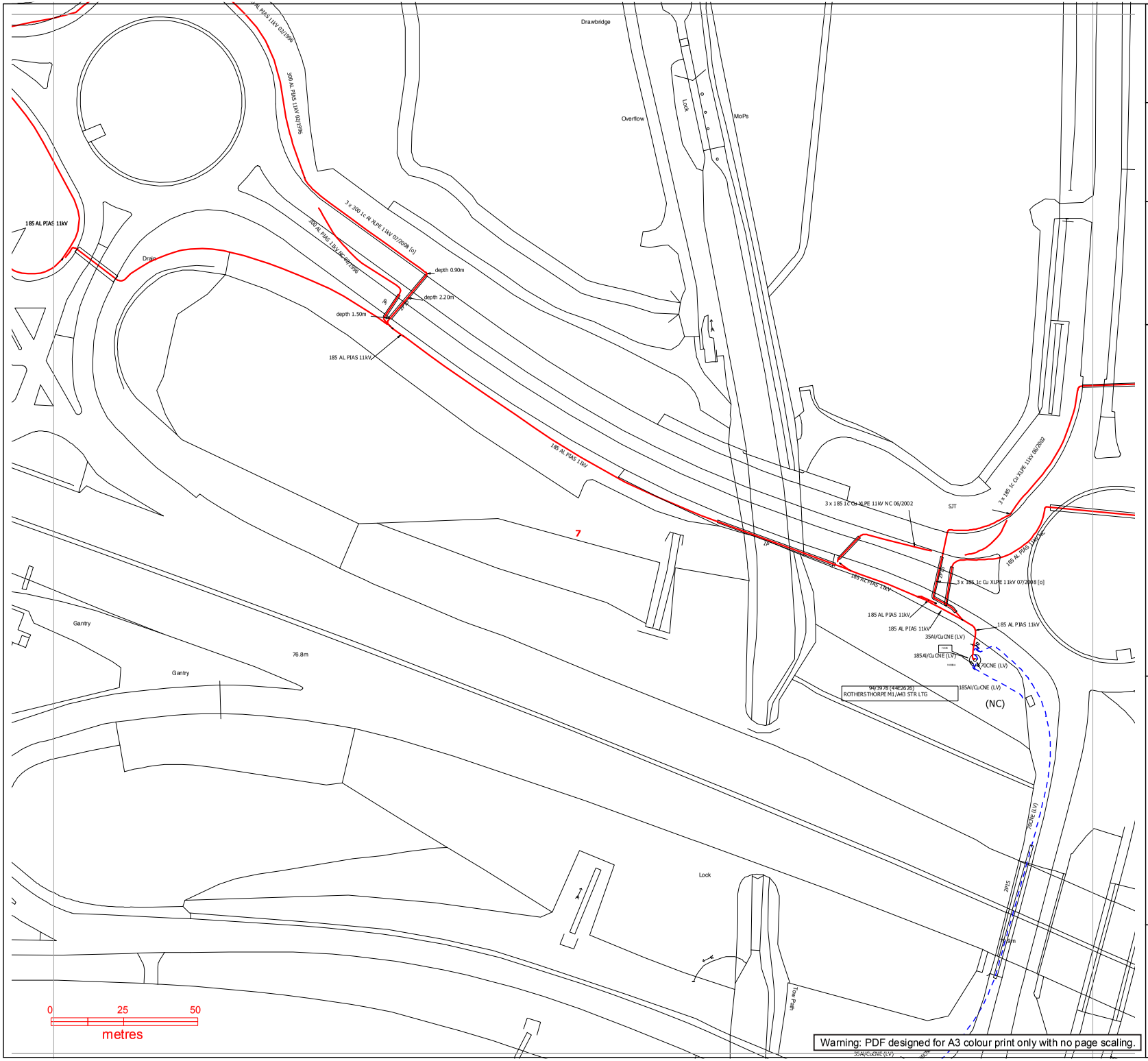

Warning: PDF designed for A3 colour print only with no page scaling.

Plans generated by DigSAFE Pro (tm) software provided by LinesearchbeforeUdig

WESTERN POWER DISTRIBUTION

Serving the Midlands, South West and Wales

Contact Us

Mapping Enquiries: All areas 0121 623 9780

General Enquiries: All areas 0800 096 3080

Report damage immediately – KEEP EVERYONE AWAY FROM THE AREA 0800 6783 105

Date Requested: 03/05/2017
Job Reference: 10346773
Site Location: 472403 257279
Requested by: Mr Elliott Northmore
Your Scheme/Reference: J15a
Exact Scales:
1:1250 Area or Circle dig site
1:500 Line dig site

IMPORTANT NOTICES

- This information is given as a guide only and its accuracy cannot be guaranteed. Services or recent additions to the network may not be shown.
- Cables, overhead lines & substations owned by other electricity network owners or private companies may be present but will not be shown.
- You should always verify exact locations of cables using a cable locator and by careful use of hand tools in accordance with HSE guidance note HSG47.
- When working within 10m of any overhead electric line you should follow the requirements of HSE Guidance Note GS6.
- For further advice on working near our electricity cables or lines, call our Contact Centre on 0800 096 3080.
- Advice should be sought from the Western Power Distribution Contact Centre for any work that is to take place in proximity to 66kV or 132kV underground cables and 66kV 132kV overhead lines – 0800 096 3080

Overhead Line

- PL
- Service
- LV
- HV (11kV)
- HV (33kV)
- HV (66kV)
- HV (132kV)

Underground Cable

SURF Telecoms

Pilot Cables

Link Box

PME Earth

Pole Mounted Transformer

Site Location

Line/Area

Underground Earth

Ground Mounted Transformer

Crown Copyright © All Rights Reserved. Ordnance Survey Licence numbers: EL27318X, 100024877 and 100021807.
WPD Copyright: This copy has been made by or with the authority of Western Power Distribution (WPD) pursuant to Section 47 of the Copyright Designs and Patents Act 1988 unless that Act provides a relevant exception to copyright the copy must not be copied without the prior permission of the copyright owner

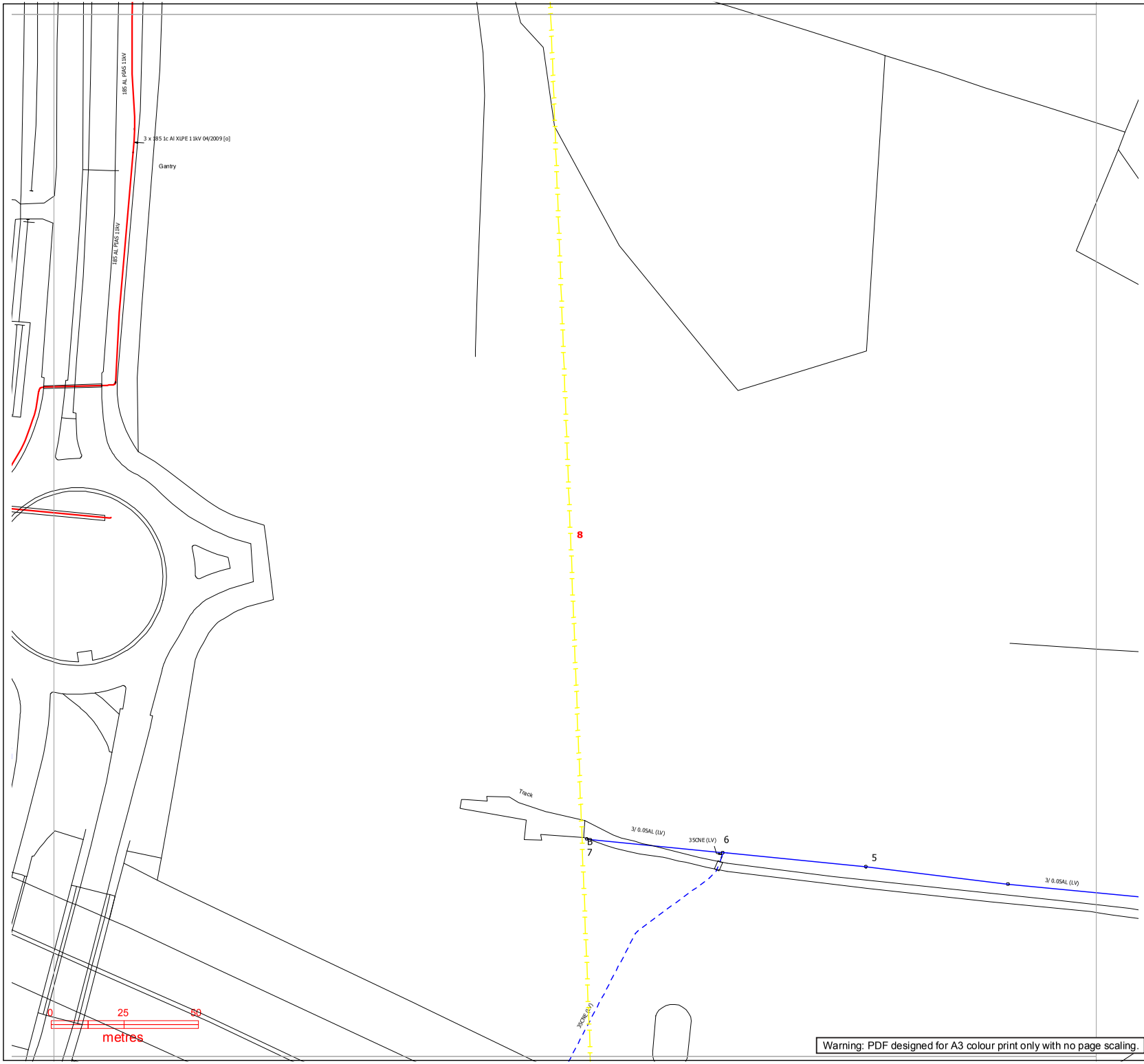

Warning: PDF designed for A3 colour print only with no page scaling.

Plans generated by DigSAFE Pro (tm) software provided by LinesearchbeforeUdig

WESTERN POWER DISTRIBUTION

Serving the Midlands, South West and Wales

Contact Us

Mapping Enquiries:		**General Enquiries:**	
All areas	0121 623 9780	All areas	0800 096 3080

Report damage immediately – KEEP EVERYONE AWAY FROM THE AREA
0800 6783 105

Date Requested: 03/05/2017
Job Reference: 10346773
Site Location: 472403 257279
Requested by: Mr Elliott Northmore
Your Scheme/Reference: J15a
Exact Scales:
1:1250 Area or Circle dig site
1:500 Line dig site

IMPORTANT NOTICES

- This information is given as a guide only and its accuracy cannot be guaranteed. Services or recent additions to the network may not be shown.
- Cables, overhead lines & substations owned by other electricity network owners or private companies may be present but will not be shown.
- You should always verify exact locations of cables using a cable locator and by careful use of hand tools in accordance with HSE guidance note HSG47.
- When working within 10m of any overhead electric line you should follow the requirements of HSE Guidance Note GS6.
- For further advice on working near our electricity cables or lines, call our Contact Centre on 0800 096 3080.
- Advice should be sought from the Western Power Distribution Contact Centre for any work that is to take place in proximity to 66kV or 132kV underground cables and 66kV 132kV overhead lines – 0800 096 3080

Overhead Line

PL
Service
LV
HV (11kV)
HV (33kV)
HV (66kV)
HV (132kV)

Underground Cable

SURF Telecoms

Pilot Cables

Link Box

PME Earth

Pole Mounted Transformer

Site Location

Line/Area

Underground Earth

Ground Mounted Transformer

Crown Copyright © All Rights Reserved. Ordnance Survey Licence numbers: EL27318X, 100024877 and 100021807.
WPD Copyright: This copy has been made by or with the authority of Western Power Distribution (WPD) pursuant to Section 47 of the Copyright Designs and Patents Act 1988 unless that Act provides a relevant exception to copyright the copy must not be copied without the prior permission of the copyright owner

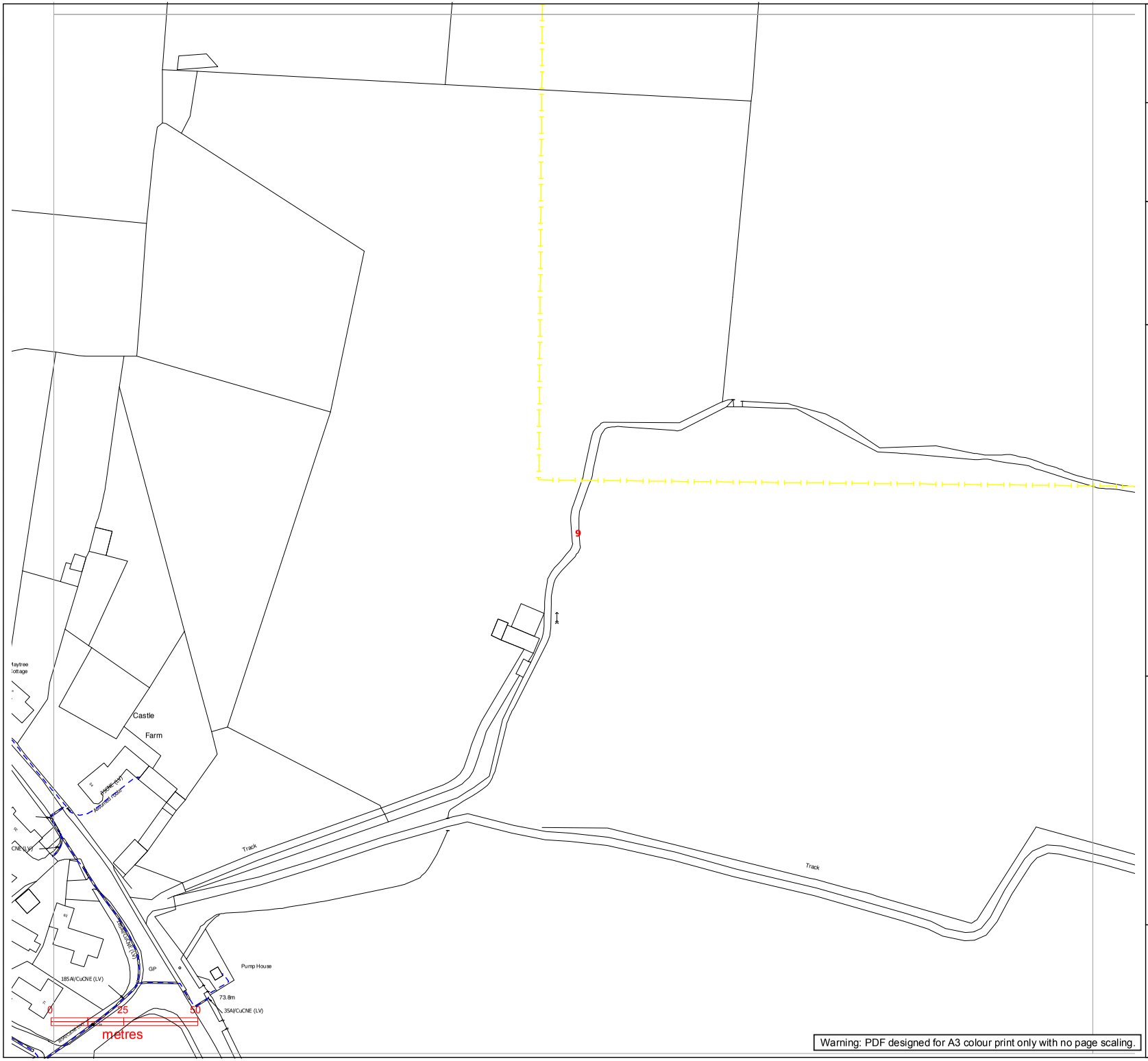

Warning: PDF designed for A3 colour print only with no page scaling.

WESTERN POWER DISTRIBUTION

Serving the Midlands, South West and Wales

Contact Us

Mapping Enquiries:
All areas 0121 623 9780

General Enquiries:
All areas 0800 096 3080

Report damage immediately – KEEP EVERYONE AWAY FROM THE AREA
0800 6783 105

Date Requested: 03/05/2017
Job Reference: 10346773
Site Location: 472403 257279
Requested by: Mr Elliott Northmore
Your Scheme/Reference: J15a
Exact Scales:
1:1250 Area or Circle dig site
1:500 Line dig site

IMPORTANT NOTICES

- This information is given as a guide only and its accuracy cannot be guaranteed. Services or recent additions to the network may not be shown.
- Cables, overhead lines & substations owned by other electricity network owners or private companies may be present but will not be shown.
- You should always verify exact locations of cables using a cable locator and by careful use of hand tools in accordance with HSE guidance note HSG47.
- When working within 10m of any overhead electric line you should follow the requirements of HSE Guidance Note GS6.
- For further advice on working near our electricity cables or lines, call our Contact Centre on 0800 096 3080.
- Advice should be sought from the Western Power Distribution Contact Centre for any work that is to take place in proximity to 66kV or 132kV underground cables and 66kV 132kV overhead lines – 0800 096 3080

Overhead Line

PL
Service
LV
HV (11kV)
HV (33kV)
HV (66kV)
HV (132kV)

Underground Cable

SURF Telecoms

Pilot Cables

Link Box

PME Earth

Pole Mounted Transformer

Site Location

Line/Area

Underground Earth

Ground Mounted Transformer

Crown Copyright © All Rights Reserved. Ordnance Survey Licence numbers: EL27318X, 100024877 and 100021807.
WPD Copyright: This copy has been made by or with the authority of Western Power Distribution (WPD) pursuant to Section 47 of the Copyright Designs and Patents Act 1988 unless that Act provides a relevant exception to copyright the copy must not be copied without the prior permission of the copyright owner

Plans generated by DigSAFE Pro (tm) software provided by LinesearchbeforeUdig



Warning: PDF designed for A3 colour print only with no page scaling.

Plans generated by DigSAFE Pro (tm) software provided by LinesearchbeforeUdig

WESTERN POWER DISTRIBUTION

Serving the Midlands, South West and Wales

Contact Us

Mapping Enquiries:
All areas 0121 623 9780

General Enquiries:
All areas 0800 096 3080

Report damage immediately – KEEP EVERYONE AWAY FROM THE AREA
0800 6783 105

Date Requested: 03/05/2017
Job Reference: 10346773
Site Location: 472403 257279
Requested by: Mr Elliott Northmore
Your Scheme/Reference: J15a
Exact Scales:
1:1250 Area or Circle dig site
1:500 Line dig site

IMPORTANT NOTICES

- This information is given as a guide only and its accuracy cannot be guaranteed. Services or recent additions to the network may not be shown.
- Cables, overhead lines & substations owned by other electricity network owners or private companies may be present but will not be shown.
- You should always verify exact locations of cables using a cable locator and by careful use of hand tools in accordance with HSE guidance note HSG47.
- When working within 10m of any overhead electric line you should follow the requirements of HSE Guidance Note GS6.
- For further advice on working near our electricity cables or lines, call our Contact Centre on 0800 096 3080.
- Advice should be sought from the Western Power Distribution Contact Centre for any work that is to take place in proximity to 66kV or 132kV underground cables and 66kV 132kV overhead lines – 0800 096 3080

Overhead Line

PL
Service
LV
HV (11kV)
HV (33kV)
HV (66kV)
HV (132kV)

Underground Cable

SURF Telecoms

Pilot Cables

Link Box

PME Earth

Pole Mounted Transformer

Site Location

Line/Area

Underground Earth

Ground Mounted Transformer

Crown Copyright © All Rights Reserved. Ordnance Survey Licence numbers: EL27318X, 100024877 and 100021807.
WPD Copyright: This copy has been made by or with the authority of Western Power Distribution (WPD) pursuant to Section 47 of the Copyright Designs and Patents Act 1988 unless that Act provides a relevant exception to copyright the copy must not be copied without the prior permission of the copyright owner

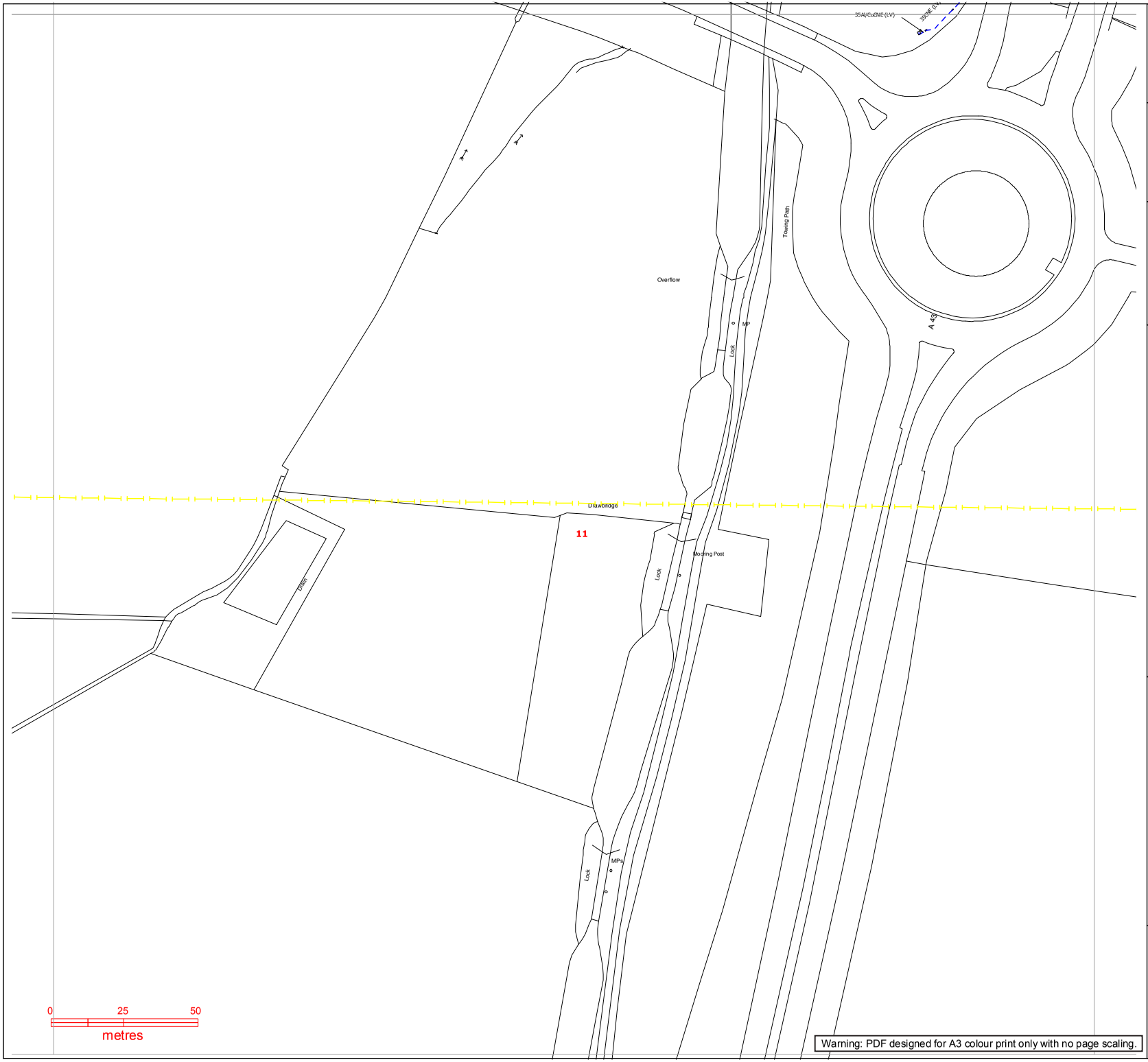

Warning: PDF designed for A3 colour print only with no page scaling.

Plans generated by DigSAFE Pro (tm) software provided by LinesearchbeforeUdig

WESTERN POWER DISTRIBUTION

Serving the Midlands, South West and Wales

Contact Us

Mapping Enquiries:		**General Enquiries:**	
All areas	0121 623 9780	All areas	0800 096 3080

Report damage immediately – KEEP EVERYONE AWAY FROM THE AREA
0800 6783 105

Date Requested: 03/05/2017
Job Reference: 10346773
Site Location: 472403 257279
Requested by: Mr Elliott Northmore
Your Scheme/Reference: J15a
Exact Scales:
1:1250 Area or Circle dig site
1:500 Line dig site

IMPORTANT NOTICES

- This information is given as a guide only and its accuracy cannot be guaranteed. Services or recent additions to the network may not be shown.
- Cables, overhead lines & substations owned by other electricity network owners or private companies may be present but will not be shown.
- You should always verify exact locations of cables using a cable locator and by careful use of hand tools in accordance with HSE guidance note HSG47.
- When working within 10m of any overhead electric line you should follow the requirements of HSE Guidance Note GS6.
- For further advice on working near our electricity cables or lines, call our Contact Centre on 0800 096 3080.
- Advice should be sought from the Western Power Distribution Contact Centre for any work that is to take place in proximity to 66kV or 132kV underground cables and 66kV 132kV overhead lines – 0800 096 3080

Overhead Line

Underground Cable

PL
Service
LV
HV (11kV)
HV (33kV)
HV (66kV)
HV (132kV)

SURF Telecoms

Pilot Cables

Link Box

PME Earth

Pole Mounted Transformer

Site Location

Line/Area

Underground Earth

Ground Mounted Transformer

Crown Copyright © All Rights Reserved. Ordnance Survey Licence numbers: EL27318X, 100024877 and 100021807.
WPD Copyright: This copy has been made by or with the authority of Western Power Distribution (WPD) pursuant to Section 47 of the Copyright Designs and Patents Act 1988 unless that Act provides a relevant exception to copyright the copy must not be copied without the prior permission of the copyright owner

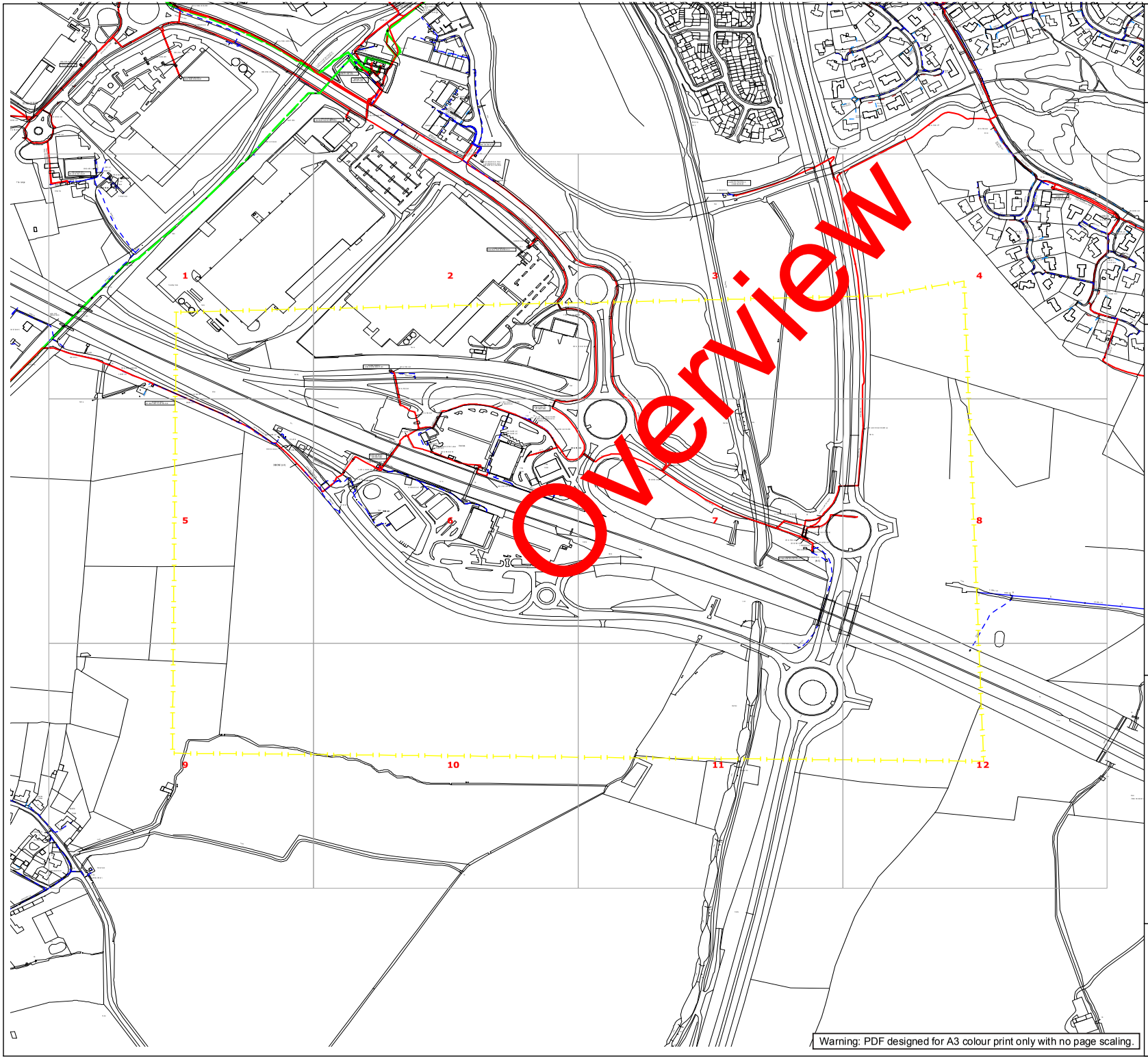

Warning: PDF designed for A3 colour print only with no page scaling.

Plans generated by DigSAFE Pro (tm) software provided by LinesearchbeforeUdig

WESTERN POWER DISTRIBUTION

Serving the Midlands, South West and Wales

Contact Us

Mapping Enquiries:
All areas 0121 623 9780

General Enquiries:
All areas 0800 096 3080

Report damage immediately – KEEP EVERYONE AWAY FROM THE AREA
0800 6783 105

Date Requested: 03/05/2017
Job Reference: 10346773
Site Location: 472403 257279
Requested by: Mr Elliott Northmore
Your Scheme/Reference: J15a

IMPORTANT NOTICES

- This information is given as a guide only and its accuracy cannot be guaranteed. Services or recent additions to the network may not be shown.
- Cables, overhead lines & substations owned by other electricity network owners or private companies may be present but will not be shown.
- You should always verify exact locations of cables using a cable locator and by careful use of hand tools in accordance with HSE guidance note HSG47.
- When working within 10m of any overhead electric line you should follow the requirements of HSE Guidance Note GS6.
- For further advice on working near our electricity cables or lines, call our Contact Centre on 0800 096 3080.
- Advice should be sought from the Western Power Distribution Contact Centre for any work that is to take place in proximity to 66kV or 132kV underground cables and 66kV 132kV overhead lines – 0800 096 3080

Overhead Line

Underground Cable

PL
Service
LV
HV (11kV)
HV (33kV)
HV (66kV)
HV (132kV)

SURF Telecoms

Pilot Cables

Link Box

PME Earth

Pole Mounted Transformer

Site Location

Line/Area

Underground Earth

Ground Mounted Transformer

Crown Copyright © All Rights Reserved. Ordnance Survey Licence numbers: EL27318X, 100024877 and 100021807.
WPD Copyright: This copy has been made by or with the authority of Western Power Distribution (WPD) pursuant to Section 47 of the Copyright Designs and Patents Act 1988 unless that Act provides a relevant exception to copyright the copy must not be copied without the prior permission of the copyright owner

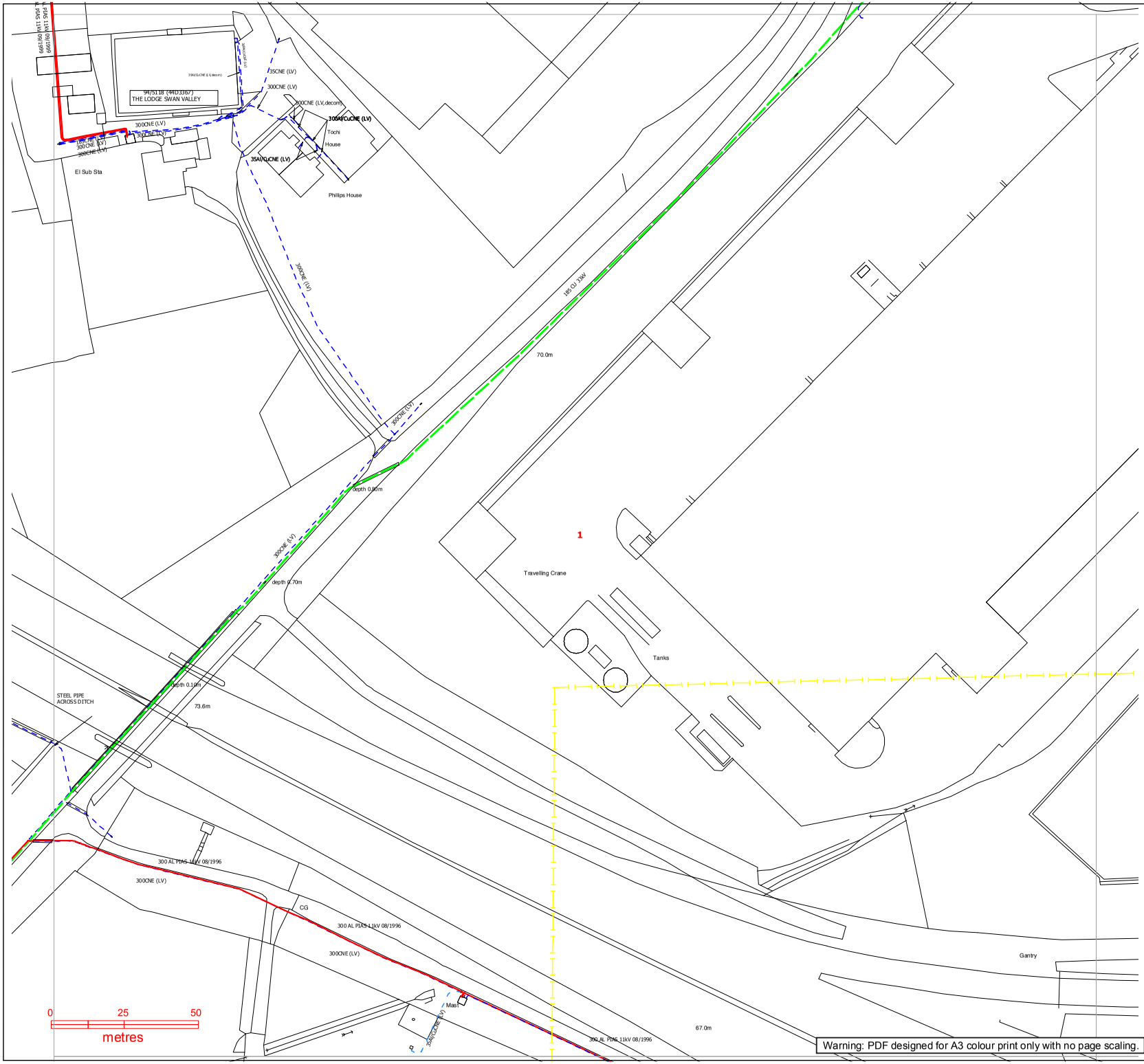

Warning: PDF designed for A3 colour print only with no page scaling.

Plans generated by DigSAFE Pro (tm) software provided by LinesearchbeforeUdig

WESTERN POWER DISTRIBUTION

Serving the Midlands, South West and Wales

Contact Us

Mapping Enquiries: All areas 0121 623 9780

General Enquiries: All areas 0800 096 3080

Report damage immediately – KEEP EVERYONE AWAY FROM THE AREA 0800 6783 105

Date Requested: 03/05/2017
Job Reference: 10346773
Site Location: 472403 257279
Requested by: Mr Elliott Northmore
Your Scheme/Reference: J15a
Exact Scales:
1:1250 Area or Circle dig site
1:500 Line dig site

IMPORTANT NOTICES

- This information is given as a guide only and its accuracy cannot be guaranteed. Services or recent additions to the network may not be shown.
- Cables, overhead lines & substations owned by other electricity network owners or private companies may be present but will not be shown.
- You should always verify exact locations of cables using a cable locator and by careful use of hand tools in accordance with HSE guidance note HSG47.
- When working within 10m of any overhead electric line you should follow the requirements of HSE Guidance Note GS6.
- For further advice on working near our electricity cables or lines, call our Contact Centre on 0800 096 3080.
- Advice should be sought from the Western Power Distribution Contact Centre for any work that is to take place in proximity to 66kV or 132kV underground cables and 66kV 132kV overhead lines – 0800 096 3080

Overhead Line / **Underground Cable**

PL
Service
LV
HV (11kV)
HV (33kV)
HV (66kV)
HV (132kV)

SURF Telecoms (S S)

Pilot Cables (P P)

Link Box

PME Earth

Pole Mounted Transformer

Site Location

Line/Area

Underground Earth (E)

Ground Mounted Transformer

Crown Copyright © All Rights Reserved. Ordnance Survey Licence numbers: EL27318X, 100024877 and 100021807.
WPD Copyright: This copy has been made by or with the authority of Western Power Distribution (WPD) pursuant to Section 47 of the Copyright Designs and Patents Act 1988 unless that Act provides a relevant exception to copyright the copy must not be copied without the prior permission of the copyright owner

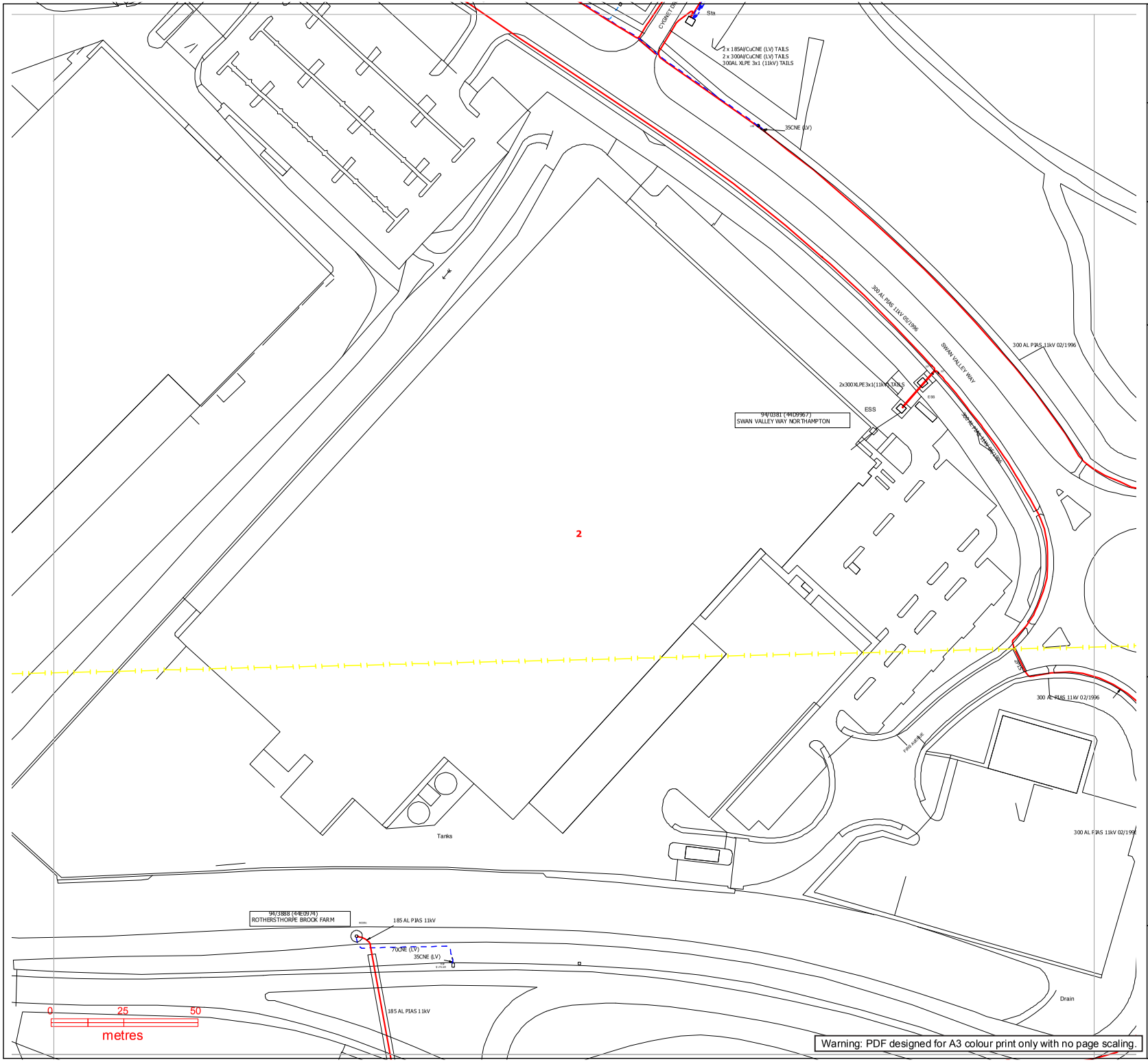

Warning: PDF designed for A3 colour print only with no page scaling.

Plans generated by DigSAFE Pro (tm) software provided by LinesearchbeforeUdig

WESTERN POWER DISTRIBUTION

Serving the Midlands, South West and Wales

Contact Us

Mapping Enquiries:
All areas 0121 623 9780

General Enquiries:
All areas 0800 096 3080

Report damage immediately – KEEP EVERYONE AWAY FROM THE AREA
0800 6783 105

Date Requested: 03/05/2017
Job Reference: 10346773
Site Location: 472403 257279
Requested by: Mr Elliott Northmore
Your Scheme/Reference: J15a
Exact Scales:
1:1250 Area or Circle dig site
1:500 Line dig site

IMPORTANT NOTICES

- This information is given as a guide only and its accuracy cannot be guaranteed. Services or recent additions to the network may not be shown.
- Cables, overhead lines & substations owned by other electricity network owners or private companies may be present but will not be shown.
- You should always verify exact locations of cables using a cable locator and by careful use of hand tools in accordance with HSE guidance note HSG47.
- When working within 10m of any overhead electric line you should follow the requirements of HSE Guidance Note GS6.
- For further advice on working near our electricity cables or lines, call our Contact Centre on 0800 096 3080.
- Advice should be sought from the Western Power Distribution Contact Centre for any work that is to take place in proximity to 66kV or 132kV underground cables and 66kV 132kV overhead lines – 0800 096 3080

Overhead Line

Underground Cable

PL
Service
LV
HV (11kV)
HV (33kV)
HV (66kV)
HV (132kV)

SURF Telecoms

Pilot Cables

Link Box

PME Earth

Pole Mounted Transformer

Site Location

Line/Area

Underground Earth

Ground Mounted Transformer

Crown Copyright © All Rights Reserved. Ordnance Survey Licence numbers: EL27318X, 100024877 and 100021807.
WPD Copyright: This copy has been made by or with the authority of Western Power Distribution (WPD) pursuant to Section 47 of the Copyright Designs and Patents Act 1988 unless that Act provides a relevant exception to copyright the copy must not be copied without the prior permission of the copyright owner

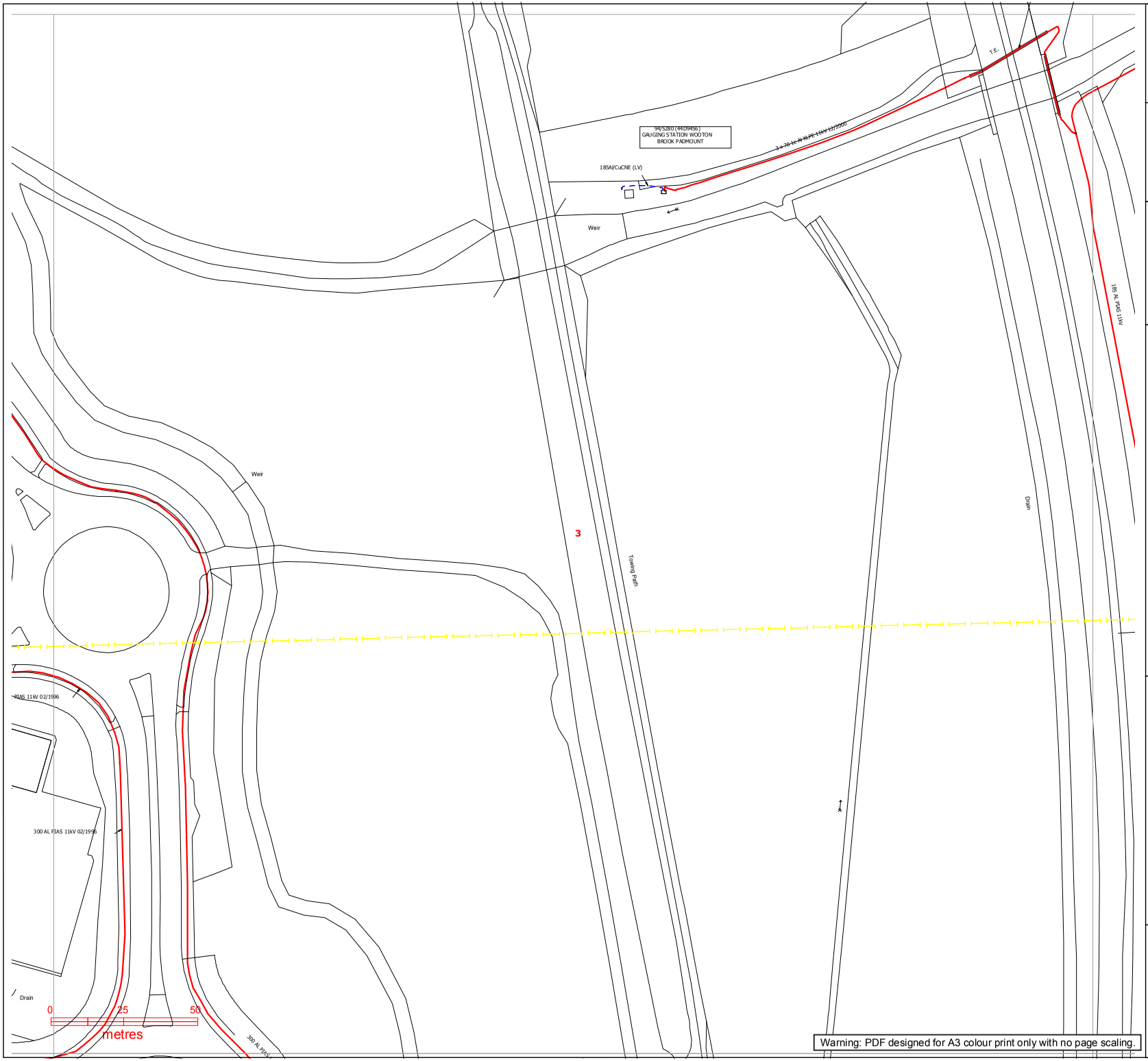

Warning: PDF designed for A3 colour print only with no page scaling.

WESTERN POWER DISTRIBUTION

Serving the Midlands, South West and Wales

Contact Us

Mapping Enquiries:
All areas 0121 623 9780

General Enquiries:
All areas 0800 096 3080

Report damage immediately – KEEP EVERYONE AWAY FROM THE AREA
0800 6783 105

Date Requested: 03/05/2017
Job Reference: 10346773
Site Location: 472403 257279
Requested by: Mr Elliott Northmore
Your Scheme/Reference: J15a
Exact Scales:
1:1250 Area or Circle dig site
1:500 Line dig site

IMPORTANT NOTICES

- This information is given as a guide only and its accuracy cannot be guaranteed. Services or recent additions to the network may not be shown.
- Cables, overhead lines & substations owned by other electricity network owners or private companies may be present but will not be shown.
- You should always verify exact locations of cables using a cable locator and by careful use of hand tools in accordance with HSE guidance note HSG47.
- When working within 10m of any overhead electric line you should follow the requirements of HSE Guidance Note GS6.
- For further advice on working near our electricity cables or lines, call our Contact Centre on 0800 096 3080.
- Advice should be sought from the Western Power Distribution Contact Centre for any work that is to take place in proximity to 66kV or 132kV underground cables and 66kV 132kV overhead lines – 0800 096 3080

Overhead Line

- PL
- Service
- LV
- HV (11kV)
- HV (33kV)
- HV (66kV)
- HV (132kV)

Underground Cable

SURF Telecoms

Pilot Cables

Link Box

PME Earth

Pole Mounted Transformer

Site Location

Line/Area

Underground Earth

Ground Mounted Transformer

Crown Copyright © All Rights Reserved. Ordnance Survey Licence numbers: EL27318X, 100024877 and 100021807.
WPD Copyright: This copy has been made by or with the authority of Western Power Distribution (WPD) pursuant to Section 47 of the Copyright Designs and Patents Act 1988 unless that Act provides a relevant exception to copyright the copy must not be copied without the prior permission of the copyright owner

Plans generated by DigSAFE Pro (tm) software provided by LinesearchbeforeUdig

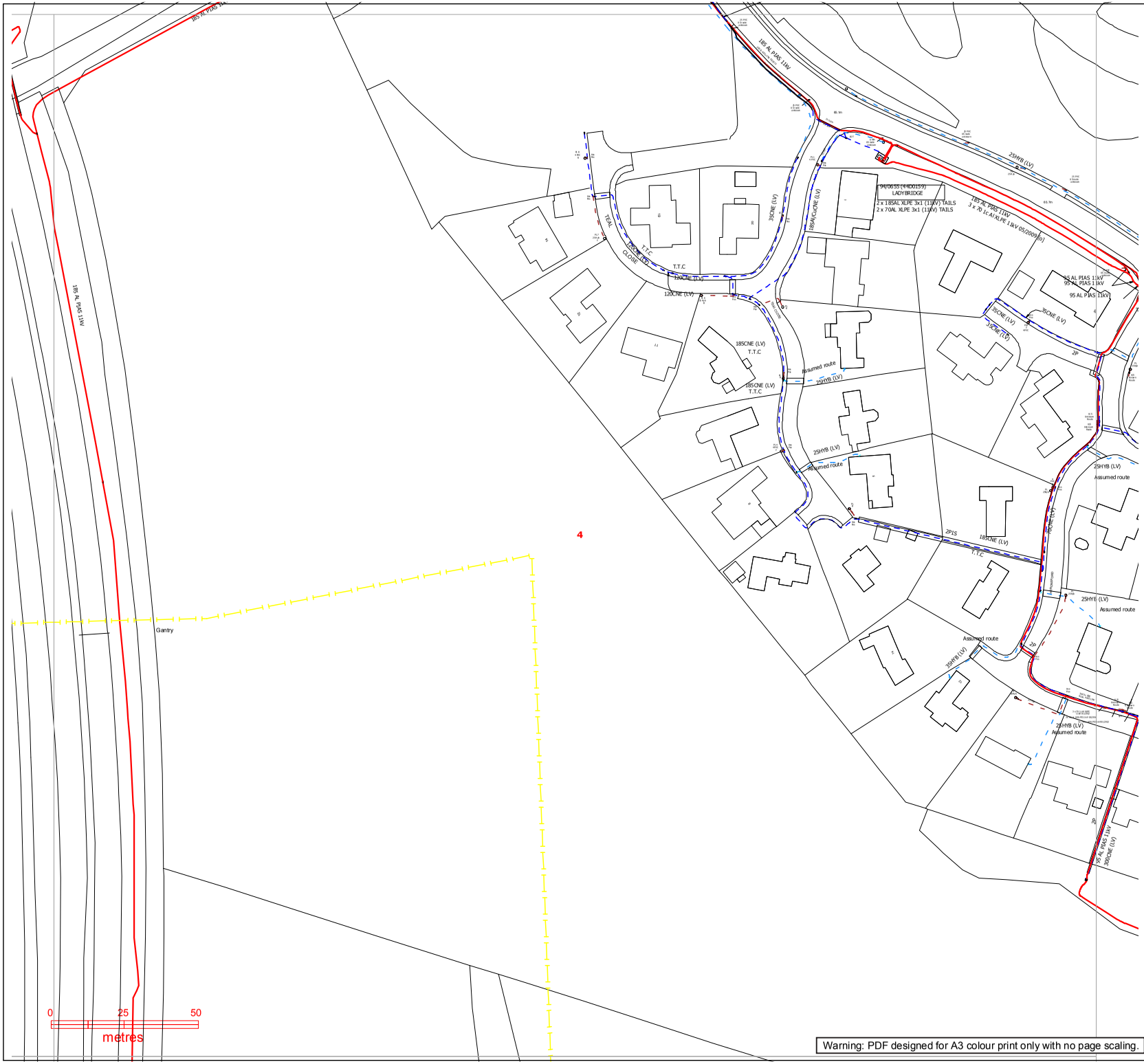

Warning: PDF designed for A3 colour print only with no page scaling.

Plans generated by DigSAFE Pro (tm) software provided by LinesearchbeforeUdig

WESTERN POWER DISTRIBUTION

Serving the Midlands, South West and Wales

Contact Us

Mapping Enquiries:
All areas 0121 623 9780

General Enquiries:
All areas 0800 096 3080

Report damage immediately – KEEP EVERYONE AWAY FROM THE AREA
0800 6783 105

Date Requested: 03/05/2017
Job Reference: 10346773
Site Location: 472403 257279
Requested by: Mr Elliott Northmore
Your Scheme/Reference: J15a
Exact Scales:
1:1250 Area or Circle dig site
1:500 Line dig site

IMPORTANT NOTICES

- This information is given as a guide only and its accuracy cannot be guaranteed. Services or recent additions to the network may not be shown.
- Cables, overhead lines & substations owned by other electricity network owners or private companies may be present but will not be shown.
- You should always verify exact locations of cables using a cable locator and by careful use of hand tools in accordance with HSE guidance note HSG47.
- When working within 10m of any overhead electric line you should follow the requirements of HSE Guidance Note GS6.
- For further advice on working near our electricity cables or lines, call our Contact Centre on 0800 096 3080.
- Advice should be sought from the Western Power Distribution Contact Centre for any work that is to take place in proximity to 66kV or 132kV underground cables and 66kV 132kV overhead lines – 0800 096 3080

Overhead Line

- PL
- Service
- LV
- HV (11kV)
- HV (33kV)
- HV (66kV)
- HV (132kV)

Underground Cable

SURF Telecoms

Pilot Cables

Link Box

PME Earth

Pole Mounted Transformer

Site Location

Line/Area

Underground Earth

Ground Mounted Transformer

Crown Copyright © All Rights Reserved. Ordnance Survey Licence numbers: EL27318X, 100024877 and 100021807.
WPD Copyright: This copy has been made by or with the authority of Western Power Distribution (WPD) pursuant to Section 47 of the Copyright Designs and Patents Act 1988 unless that Act provides a relevant exception to copyright the copy must not be copied without the prior permission of the copyright owner



Warning: PDF designed for A3 colour print only with no page scaling.

Plans generated by DigSAFE Pro (tm) software provided by LinesearchbeforeUdig

WESTERN POWER DISTRIBUTION

Serving the Midlands, South West and Wales

Contact Us

Mapping Enquiries:
All areas 0121 623 9780

General Enquiries:
All areas 0800 096 3080

Report damage immediately – KEEP EVERYONE AWAY FROM THE AREA
0800 6783 105

Date Requested: 03/05/2017
Job Reference: 10346773
Site Location: 472403 257279
Requested by: Mr Elliott Northmore
Your Scheme/Reference: J15a
Exact Scales:
1:1250 Area or Circle dig site
1:500 Line dig site

IMPORTANT NOTICES

- This information is given as a guide only and its accuracy cannot be guaranteed. Services or recent additions to the network may not be shown.
- Cables, overhead lines & substations owned by other electricity network owners or private companies may be present but will not be shown.
- You should always verify exact locations of cables using a cable locator and by careful use of hand tools in accordance with HSE guidance note HSG47.
- When working within 10m of any overhead electric line you should follow the requirements of HSE Guidance Note GS6.
- For further advice on working near our electricity cables or lines, call our Contact Centre on 0800 096 3080.
- Advice should be sought from the Western Power Distribution Contact Centre for any work that is to take place in proximity to 66kV or 132kV underground cables and 66kV 132kV overhead lines – 0800 096 3080

Overhead Line

PL
Service
LV
HV (11kV)
HV (33kV)
HV (66kV)
HV (132kV)

Underground Cable

SURF Telecoms

Pilot Cables

Link Box

PME Earth

Pole Mounted Transformer

Site Location

Line/Area

Underground Earth

Ground Mounted Transformer

Crown Copyright © All Rights Reserved. Ordnance Survey Licence numbers: EL27318X, 100024877 and 100021807.
WPD Copyright: This copy has been made by or with the authority of Western Power Distribution (WPD) pursuant to Section 47 of the Copyright Designs and Patents Act 1988 unless that Act provides a relevant exception to copyright the copy must not be copied without the prior permission of the copyright owner

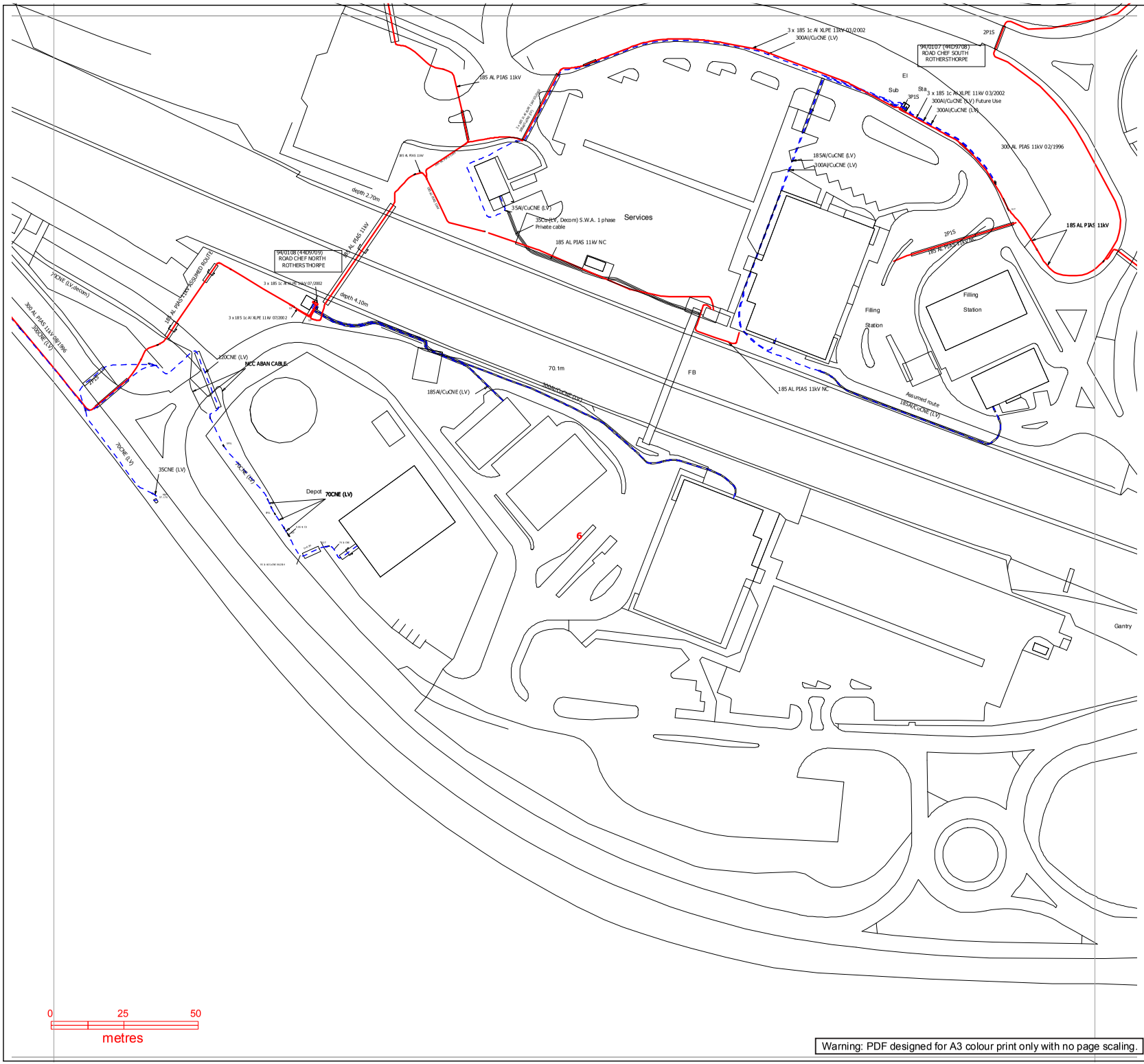

Warning: PDF designed for A3 colour print only with no page scaling.

WESTERN POWER DISTRIBUTION

Serving the Midlands, South West and Wales

Contact Us

Mapping Enquiries:
All areas 0121 623 9780

General Enquiries:
All areas 0800 096 3080

Report damage immediately – KEEP EVERYONE AWAY FROM THE AREA
0800 6783 105

Date Requested: 03/05/2017
Job Reference: 10346773
Site Location: 472403 257279
Requested by: Mr Elliott Northmore
Your Scheme/Reference: J15a
Exact Scales:
1:1250 Area or Circle dig site
1:500 Line dig site

IMPORTANT NOTICES

- This information is given as a guide only and its accuracy cannot be guaranteed. Services or recent additions to the network may not be shown.
- Cables, overhead lines & substations owned by other electricity network owners or private companies may be present but will not be shown.
- You should always verify exact locations of cables using a cable locator and by careful use of hand tools in accordance with HSE guidance note HSG47.
- When working within 10m of any overhead electric line you should follow the requirements of HSE Guidance Note GS6.
- For further advice on working near our electricity cables or lines, call our Contact Centre on 0800 096 3080.
- Advice should be sought from the Western Power Distribution Contact Centre for any work that is to take place in proximity to 66kV or 132kV underground cables and 66kV 132kV overhead lines – 0800 096 3080

Overhead Line

PL
Service
LV
HV (11kV)
HV (33kV)
HV (66kV)
HV (132kV)

Underground Cable

SURF Telecoms

Pilot Cables

Link Box

PME Earth

Pole Mounted Transformer

Site Location

Line/Area

Underground Earth

Ground Mounted Transformer

Crown Copyright © All Rights Reserved. Ordnance Survey Licence numbers: EL27318X, 100024877 and 100021807.
WPD Copyright: This copy has been made by or with the authority of Western Power Distribution (WPD) pursuant to Section 47 of the Copyright Designs and Patents Act 1988 unless that Act provides a relevant exception to copyright the copy must not be copied without the prior permission of the copyright owner

Plans generated by DigSAFE Pro (tm) software provided by LinesearchbeforeUdig

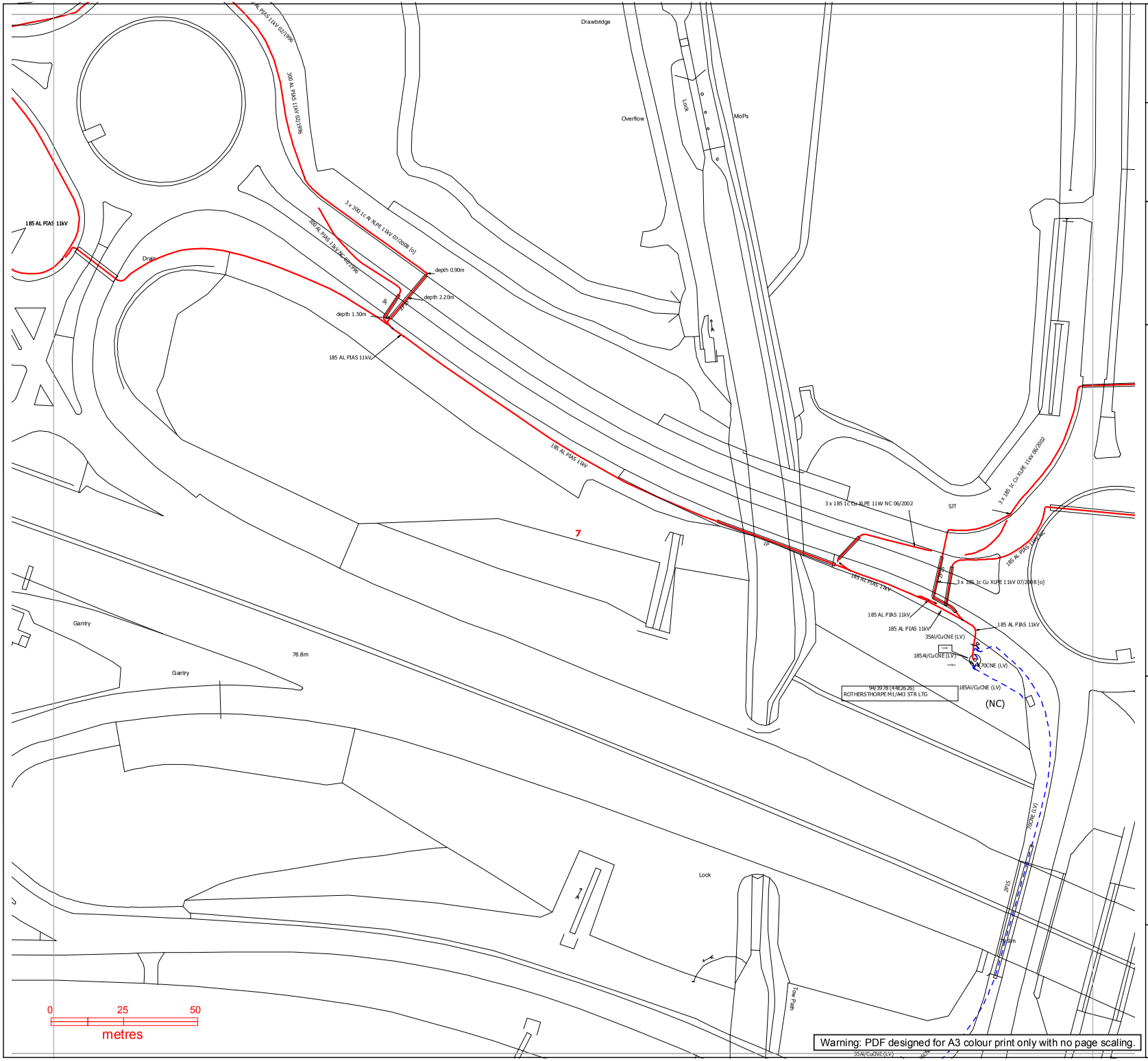

Warning: PDF designed for A3 colour print only with no page scaling.

Plans generated by DigSAFE Pro (tm) software provided by LinesearchbeforeUdig

WESTERN POWER DISTRIBUTION

Serving the Midlands, South West and Wales

Contact Us

Mapping Enquiries: All areas 0121 623 9780

General Enquiries: All areas 0800 096 3080

Report damage immediately – KEEP EVERYONE AWAY FROM THE AREA 0800 6783 105

Date Requested: 03/05/2017
Job Reference: 10346773
Site Location: 472403 257279
Requested by: Mr Elliott Northmore
Your Scheme/Reference: J15a
Exact Scales:
1:1250 Area or Circle dig site
1:500 Line dig site

IMPORTANT NOTICES

- This information is given as a guide only and its accuracy cannot be guaranteed. Services or recent additions to the network may not be shown.
- Cables, overhead lines & substations owned by other electricity network owners or private companies may be present but will not be shown.
- You should always verify exact locations of cables using a cable locator and by careful use of hand tools in accordance with HSE guidance note HSG47.
- When working within 10m of any overhead electric line you should follow the requirements of HSE Guidance Note GS6.
- For further advice on working near our electricity cables or lines, call our Contact Centre on 0800 096 3080.
- Advice should be sought from the Western Power Distribution Contact Centre for any work that is to take place in proximity to 66kV or 132kV underground cables and 66kV 132kV overhead lines – 0800 096 3080

Overhead Line

- PL
- Service
- LV
- HV (11kV)
- HV (33kV)
- HV (66kV)
- HV (132kV)

Underground Cable

SURF Telecoms

Pilot Cables

Link Box

PME Earth

Pole Mounted Transformer

Site Location

Line/Area

Underground Earth

Ground Mounted Transformer

Crown Copyright © All Rights Reserved. Ordnance Survey Licence numbers: EL27318X, 100024877 and 100021807.
WPD Copyright: This copy has been made by or with the authority of Western Power Distribution (WPD) pursuant to Section 47 of the Copyright Designs and Patents Act 1988 unless that Act provides a relevant exception to copyright the copy must not be copied without the prior permission of the copyright owner

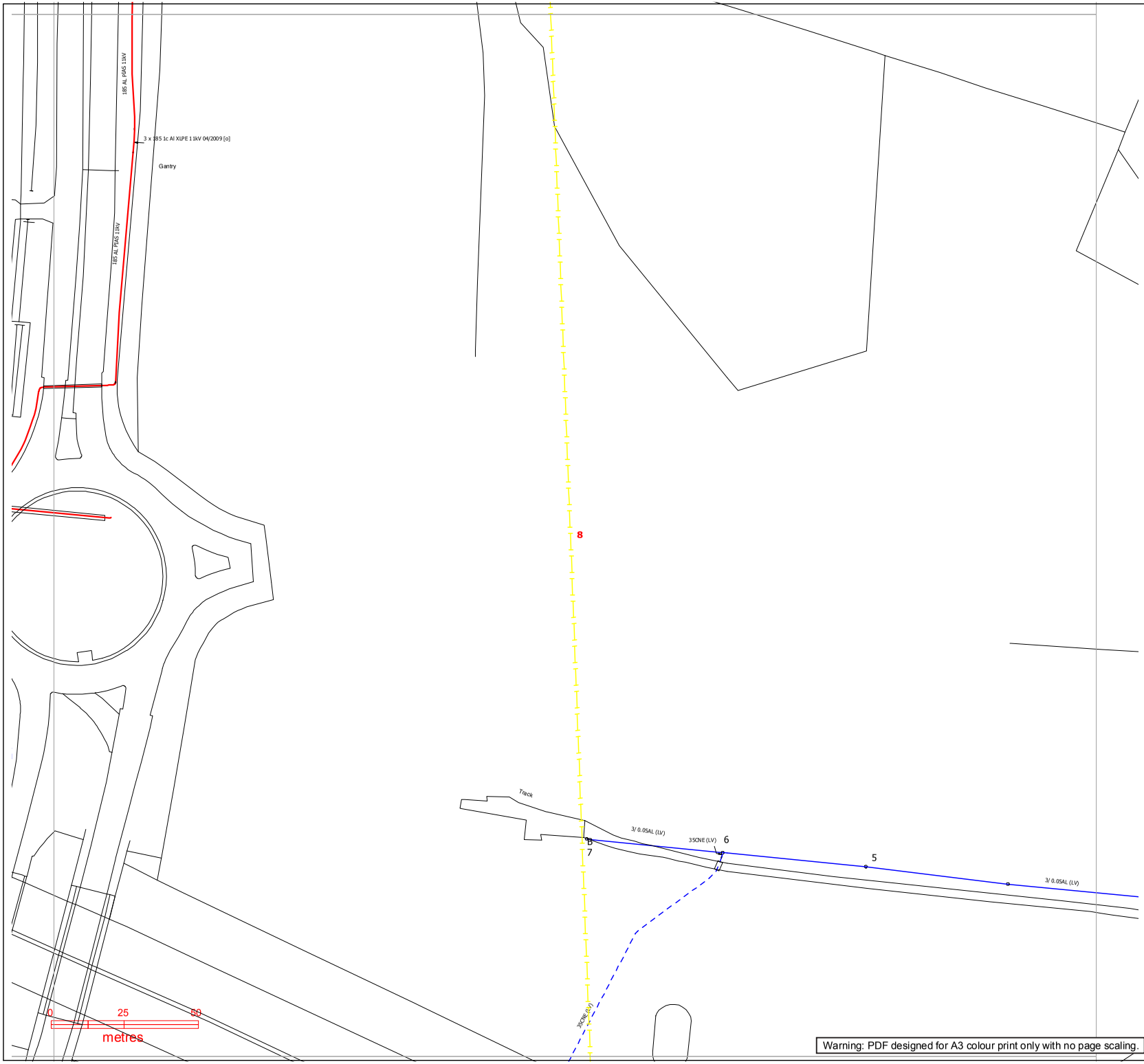

Warning: PDF designed for A3 colour print only with no page scaling.

Plans generated by DigSAFE Pro (tm) software provided by LinesearchbeforeUdig

WESTERN POWER DISTRIBUTION

Serving the Midlands, South West and Wales

Contact Us

Mapping Enquiries:		**General Enquiries:**	
All areas	0121 623 9780	All areas	0800 096 3080

Report damage immediately – KEEP EVERYONE AWAY FROM THE AREA
0800 6783 105

Date Requested: 03/05/2017
Job Reference: 10346773
Site Location: 472403 257279
Requested by: Mr Elliott Northmore
Your Scheme/Reference: J15a
Exact Scales:
1:1250 Area or Circle dig site
1:500 Line dig site

IMPORTANT NOTICES

- This information is given as a guide only and its accuracy cannot be guaranteed. Services or recent additions to the network may not be shown.
- Cables, overhead lines & substations owned by other electricity network owners or private companies may be present but will not be shown.
- You should always verify exact locations of cables using a cable locator and by careful use of hand tools in accordance with HSE guidance note HSG47.
- When working within 10m of any overhead electric line you should follow the requirements of HSE Guidance Note GS6.
- For further advice on working near our electricity cables or lines, call our Contact Centre on 0800 096 3080.
- Advice should be sought from the Western Power Distribution Contact Centre for any work that is to take place in proximity to 66kV or 132kV underground cables and 66kV 132kV overhead lines – 0800 096 3080

Overhead Line

PL
Service
LV
HV (11kV)
HV (33kV)
HV (66kV)
HV (132kV)

Underground Cable

SURF Telecoms

Pilot Cables

Link Box

PME Earth

Pole Mounted Transformer

Site Location

Line/Area

Underground Earth

Ground Mounted Transformer

Crown Copyright © All Rights Reserved. Ordnance Survey Licence numbers: EL27318X, 100024877 and 100021807.
WPD Copyright: This copy has been made by or with the authority of Western Power Distribution (WPD) pursuant to Section 47 of the Copyright Designs and Patents Act 1988 unless that Act provides a relevant exception to copyright the copy must not be copied without the prior permission of the copyright owner

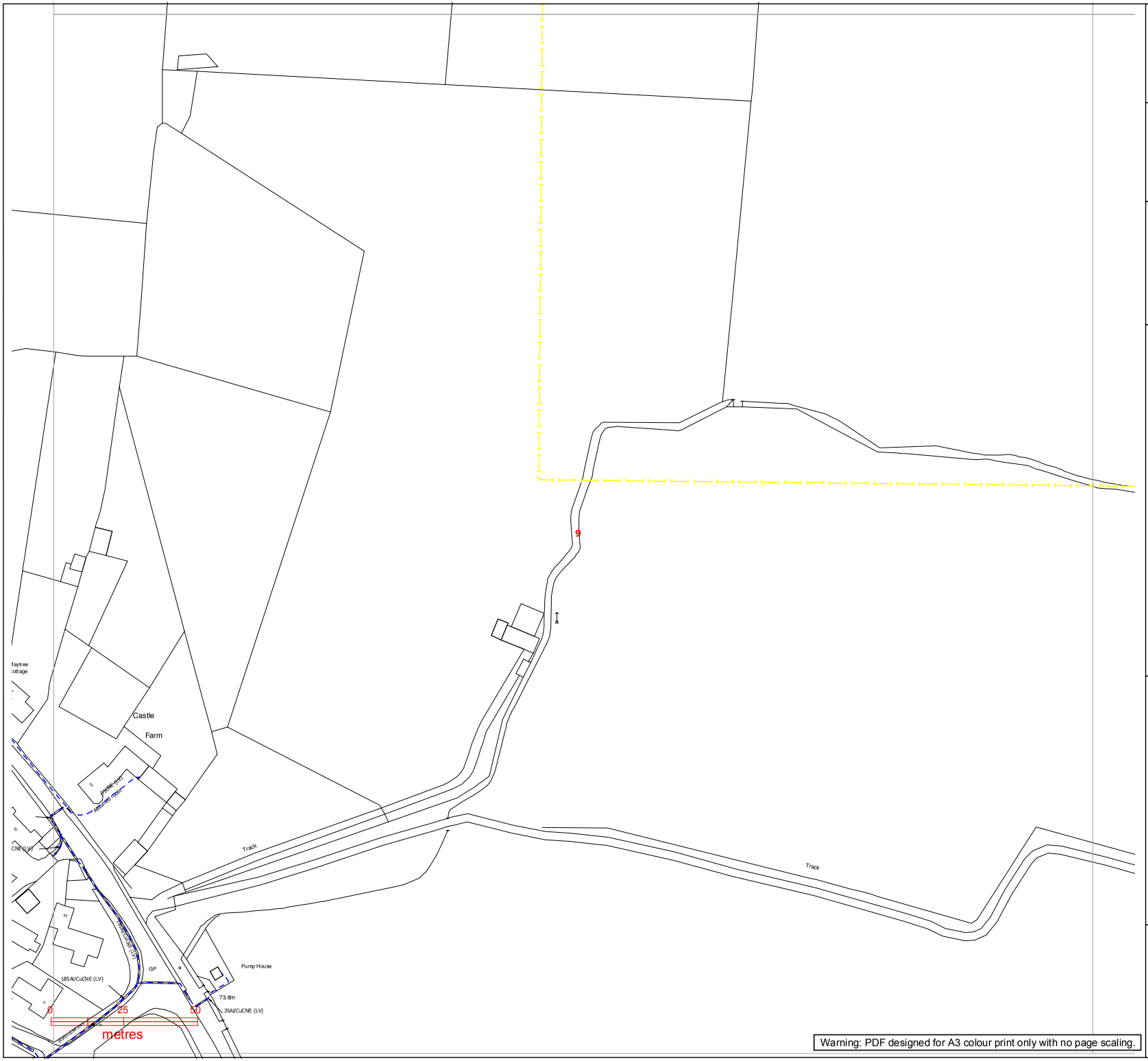

Warning: PDF designed for A3 colour print only with no page scaling.

WESTERN POWER DISTRIBUTION

Serving the Midlands, South West and Wales

Contact Us

Mapping Enquiries:
All areas 0121 623 9780

General Enquiries:
All areas 0800 096 3080

Report damage immediately – KEEP EVERYONE AWAY FROM THE AREA
0800 6783 105

Date Requested: 03/05/2017
Job Reference: 10346773
Site Location: 472403 257279
Requested by: Mr Elliott Northmore
Your Scheme/Reference: J15a
Exact Scales:
1:1250 Area or Circle dig site
1:500 Line dig site

IMPORTANT NOTICES

- This information is given as a guide only and its accuracy cannot be guaranteed. Services or recent additions to the network may not be shown.
- Cables, overhead lines & substations owned by other electricity network owners or private companies may be present but will not be shown.
- You should always verify exact locations of cables using a cable locator and by careful use of hand tools in accordance with HSE guidance note HSG47.
- When working within 10m of any overhead electric line you should follow the requirements of HSE Guidance Note GS6.
- For further advice on working near our electricity cables or lines, call our Contact Centre on 0800 096 3080.
- Advice should be sought from the Western Power Distribution Contact Centre for any work that is to take place in proximity to 66kV or 132kV underground cables and 66kV 132kV overhead lines – 0800 096 3080

Overhead Line

PL
Service
LV
HV (11kV)
HV (33kV)
HV (66kV)
HV (132kV)

Underground Cable

SURF Telecoms

Pilot Cables

Link Box

PME Earth

Pole Mounted Transformer

Site Location

Line/Area

Underground Earth

Ground Mounted Transformer

Crown Copyright © All Rights Reserved. Ordnance Survey Licence numbers: EL27318X, 100024877 and 100021807.
WPD Copyright: This copy has been made by or with the authority of Western Power Distribution (WPD) pursuant to Section 47 of the Copyright Designs and Patents Act 1988 unless that Act provides a relevant exception to copyright the copy must not be copied without the prior permission of the copyright owner

Plans generated by DigSAFE Pro (tm) software provided by LinesearchbeforeUdig



Warning: PDF designed for A3 colour print only with no page scaling.

Plans generated by DigSAFE Pro (tm) software provided by LinesearchbeforeUdig

WESTERN POWER DISTRIBUTION

Serving the Midlands, South West and Wales

Contact Us

Mapping Enquiries:
All areas 0121 623 9780

General Enquiries:
All areas 0800 096 3080

Report damage immediately – KEEP EVERYONE AWAY FROM THE AREA
0800 6783 105

Date Requested: 03/05/2017
Job Reference: 10346773
Site Location: 472403 257279
Requested by: Mr Elliott Northmore
Your Scheme/Reference: J15a
Exact Scales:
1:1250 Area or Circle dig site
1:500 Line dig site

IMPORTANT NOTICES

- This information is given as a guide only and its accuracy cannot be guaranteed. Services or recent additions to the network may not be shown.
- Cables, overhead lines & substations owned by other electricity network owners or private companies may be present but will not be shown.
- You should always verify exact locations of cables using a cable locator and by careful use of hand tools in accordance with HSE guidance note HSG47.
- When working within 10m of any overhead electric line you should follow the requirements of HSE Guidance Note GS6.
- For further advice on working near our electricity cables or lines, call our Contact Centre on 0800 096 3080.
- Advice should be sought from the Western Power Distribution Contact Centre for any work that is to take place in proximity to 66kV or 132kV underground cables and 66kV 132kV overhead lines – 0800 096 3080

Overhead Line

PL
Service
LV
HV (11kV)
HV (33kV)
HV (66kV)
HV (132kV)

Underground Cable

SURF Telecoms

Pilot Cables

Link Box

PME Earth

Pole Mounted Transformer

Site Location

Line/Area

Underground Earth

Ground Mounted Transformer

Crown Copyright © All Rights Reserved. Ordnance Survey Licence numbers: EL27318X, 100024877 and 100021807.
WPD Copyright: This copy has been made by or with the authority of Western Power Distribution (WPD) pursuant to Section 47 of the Copyright Designs and Patents Act 1988 unless that Act provides a relevant exception to copyright the copy must not be copied without the prior permission of the copyright owner

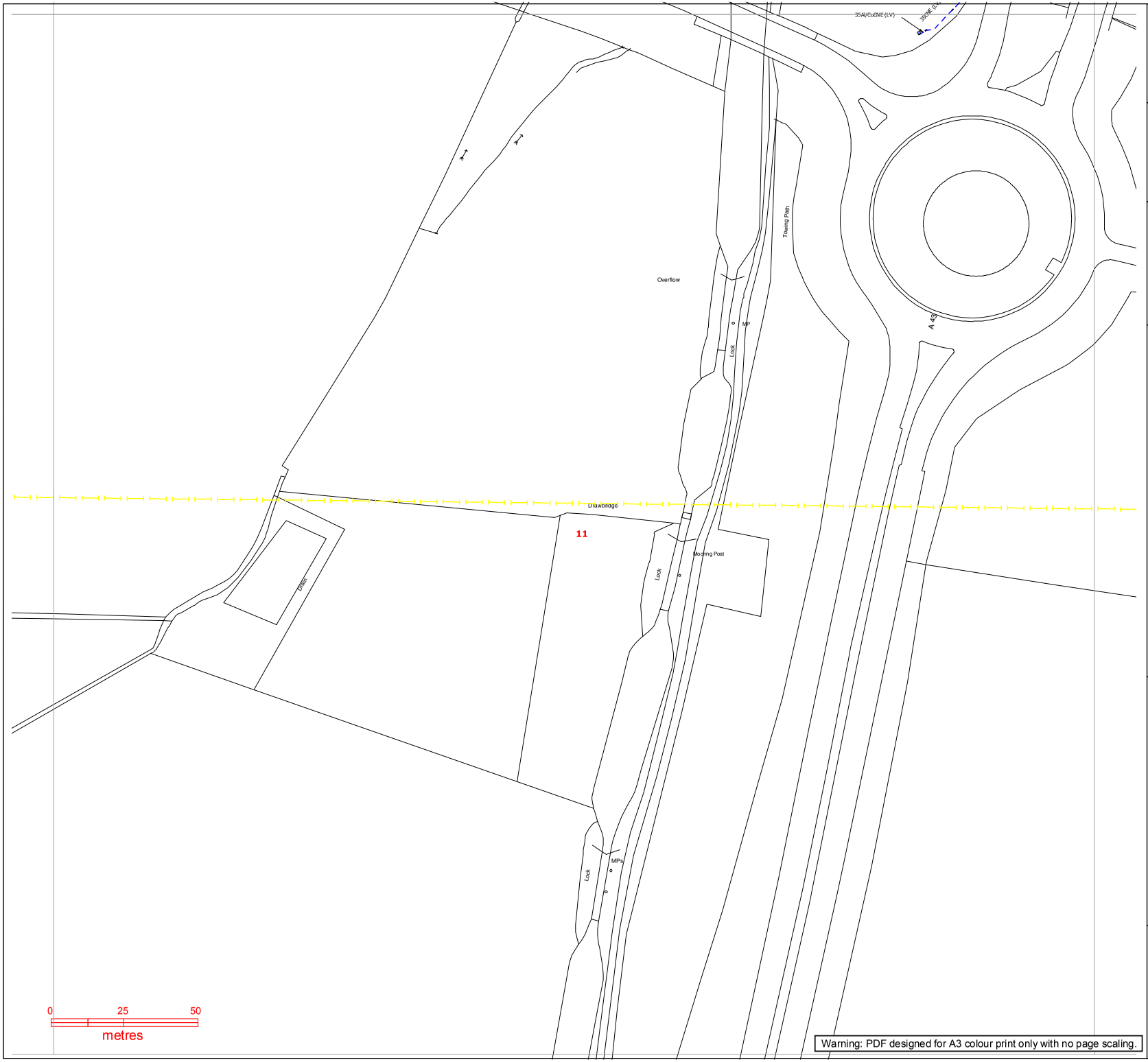

Warning: PDF designed for A3 colour print only with no page scaling.

Plans generated by DigSAFE Pro (tm) software provided by LinesearchbeforeUdig

WESTERN POWER DISTRIBUTION

Serving the Midlands, South West and Wales

Contact Us

Mapping Enquiries:		**General Enquiries:**	
All areas	0121 623 9780	All areas	0800 096 3080

Report damage immediately – KEEP EVERYONE AWAY FROM THE AREA
0800 6783 105

Date Requested: 03/05/2017
Job Reference: 10346773
Site Location: 472403 257279
Requested by: Mr Elliott Northmore
Your Scheme/Reference: J15a
Exact Scales:
1:1250 Area or Circle dig site
1:500 Line dig site

IMPORTANT NOTICES

- This information is given as a guide only and its accuracy cannot be guaranteed. Services or recent additions to the network may not be shown.
- Cables, overhead lines & substations owned by other electricity network owners or private companies may be present but will not be shown.
- You should always verify exact locations of cables using a cable locator and by careful use of hand tools in accordance with HSE guidance note HSG47.
- When working within 10m of any overhead electric line you should follow the requirements of HSE Guidance Note GS6.
- For further advice on working near our electricity cables or lines, call our Contact Centre on 0800 096 3080.
- Advice should be sought from the Western Power Distribution Contact Centre for any work that is to take place in proximity to 66kV or 132kV underground cables and 66kV 132kV overhead lines – 0800 096 3080

Overhead Line

Underground Cable

PL
Service
LV
HV (11kV)
HV (33kV)
HV (66kV)
HV (132kV)

SURF Telecoms

Pilot Cables

Link Box

PME Earth

Pole Mounted Transformer

Site Location

Line/Area

Underground Earth

Ground Mounted Transformer

Crown Copyright © All Rights Reserved. Ordnance Survey Licence numbers: EL27318X, 100024877 and 100021807.
WPD Copyright: This copy has been made by or with the authority of Western Power Distribution (WPD) pursuant to Section 47 of the Copyright Designs and Patents Act 1988 unless that Act provides a relevant exception to copyright the copy must not be copied without the prior permission of the copyright owner

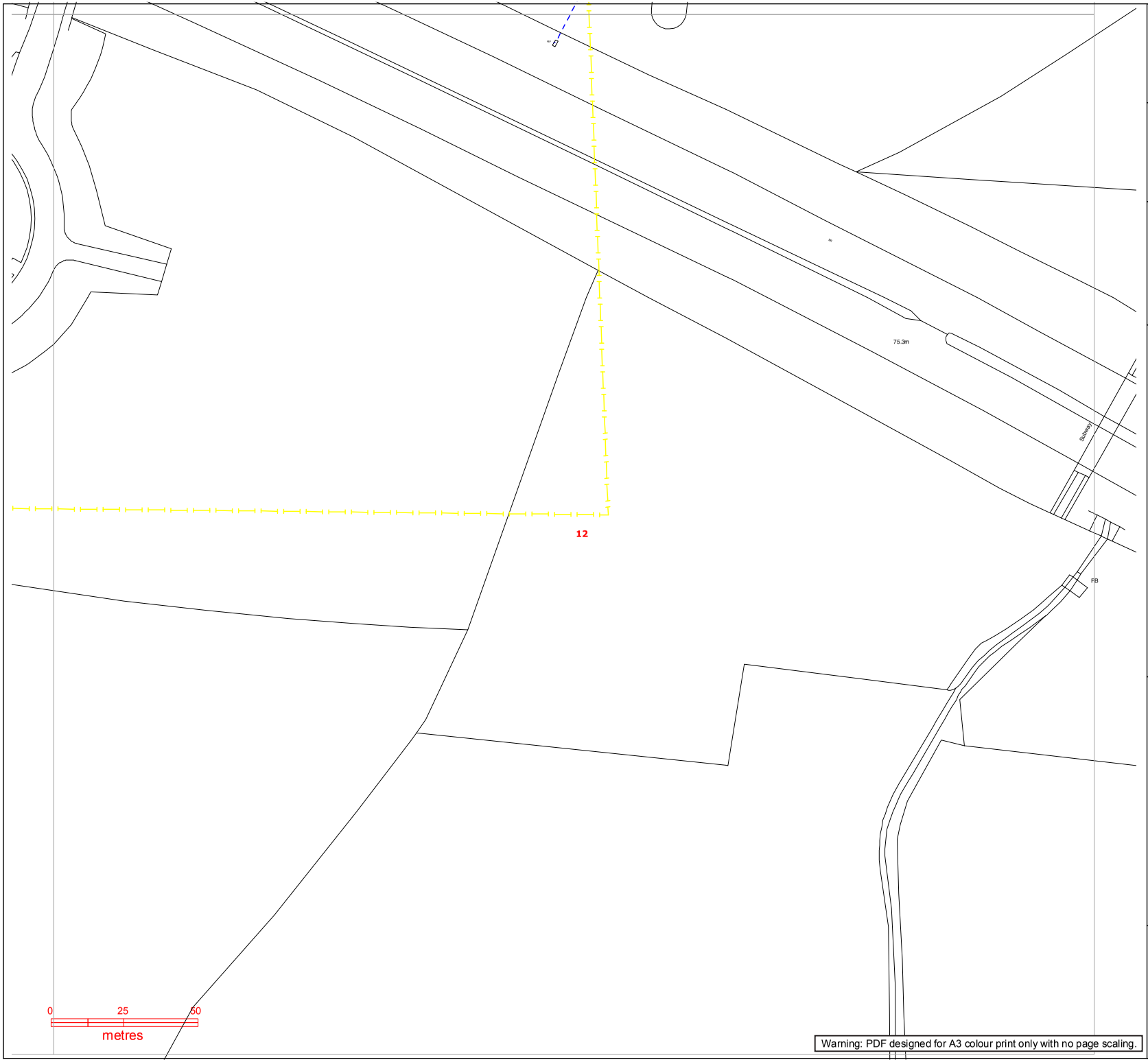

Warning: PDF designed for A3 colour print only with no page scaling.

Plans generated by DigSAFE Pro (tm) software provided by LinesearchbeforeUdig

WESTERN POWER DISTRIBUTION

Serving the Midlands, South West and Wales

Contact Us

Mapping Enquiries:
All areas 0121 623 9780

General Enquiries:
All areas 0800 096 3080

Report damage immediately – KEEP EVERYONE AWAY FROM THE AREA
0800 6783 105

Date Requested: 03/05/2017
Job Reference: 10346773
Site Location: 472403 257279
Requested by: Mr Elliott Northmore
Your Scheme/Reference: J15a
Exact Scales:
1:1250 Area or Circle dig site
1:500 Line dig site

IMPORTANT NOTICES

- This information is given as a guide only and its accuracy cannot be guaranteed. Services or recent additions to the network may not be shown.
- Cables, overhead lines & substations owned by other electricity network owners or private companies may be present but will not be shown.
- You should always verify exact locations of cables using a cable locator and by careful use of hand tools in accordance with HSE guidance note HSG47.
- When working within 10m of any overhead electric line you should follow the requirements of HSE Guidance Note GS6.
- For further advice on working near our electricity cables or lines, call our Contact Centre on 0800 096 3080.
- Advice should be sought from the Western Power Distribution Contact Centre for any work that is to take place in proximity to 66kV or 132kV underground cables and 66kV 132kV overhead lines – 0800 096 3080

Overhead Line

PL
Service
LV
HV (11kV)
HV (33kV)
HV (66kV)
HV (132kV)

Underground Cable

SURF Telecoms

Pilot Cables

Link Box

PME Earth

Pole Mounted Transformer

Site Location

Line/Area

Underground Earth

Ground Mounted Transformer

Crown Copyright © All Rights Reserved. Ordnance Survey Licence numbers: EL27318X, 100024877 and 100021807.
WPD Copyright: This copy has been made by or with the authority of Western Power Distribution (WPD) pursuant to Section 47 of the Copyright Designs and Patents Act 1988 unless that Act provides a relevant exception to copyright the copy must not be copied without the prior permission of the copyright owner

Maps by email Plant Information Reply

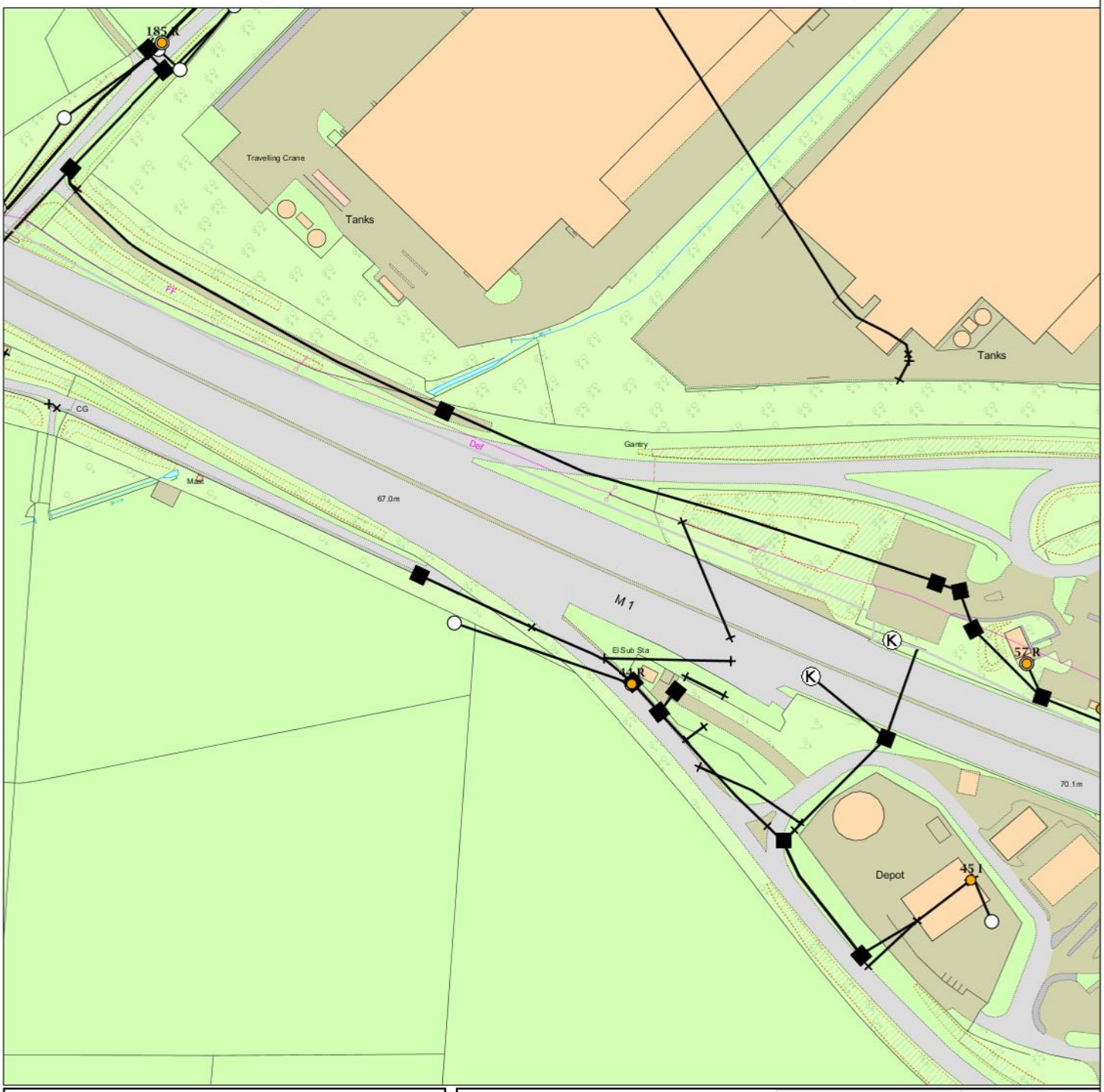

IMPORTANT WARNING

Information regarding the location of BT apparatus is given for your assistance and is intended for general guidance only. No guarantee is given of its accuracy. It should not be relied upon in the event of excavations or other works being made near to BT apparatus which may exist at various depths and may deviate from the marked route.

openreach BT

CLICK BEFORE YOU DIG

FOR PROFESSIONAL FREE ON SITE ASSISTANCE PRIOR TO COMMENCEMENT OF EXCAVATION WORKS INCLUDING LOCATE AND MARKING SERVICE

email cbyd@openreach.co.uk

ADVANCE NOTICE REQUIRED
(Office hours: Monday - Friday 08.00 to 17.00)
www.openreach.co.uk/cbyd

Reproduced from the Ordnance Survey map by BT by permission of Ordnance Survey on behalf of the Controller of Her Majesty's Stationary Office
(C) Crown Copyright British Telecommunications plc 100028040

KEY TO BT SYMBOLS

DP	
Planned DP	
PCP	
Planned PCP	
Built	
Planned	
Inferred	
Building	
Kiosk	K
Hatchings	
Pole	
Planned Pole	
Joint Box	
Change Of State	+
Split Coupling	×
Duct Tee	▲
Planned Box	
Manhole	
Planned Manhole	
Cabinet	
Planned Cabinet	

Other proposed plant is shown using dashed lines.
BT Symbols not listed above maybe disregarded.
Existing BT Plant may not be recorded.
Information valid at time of preparation

openreach
a BT Group business

BT Ref : MMH03511Y
Map Reference : (centre) SP7198157449
Easting/Northing : (centre) 471981,257
Issued : 19/05/2017 15:51:25

WARNING: IF PLANNED WORKS FALL INSIDE HATCHED AREA IT IS ESSENTIAL BEFORE PROCEEDING THAT YOU CONTACT THE NATIONAL NOTICE HANDLING CENTRE. PLEASE SEND E-MAIL TO: nnhc@openreach.co.uk

Maps by email Plant Information Reply

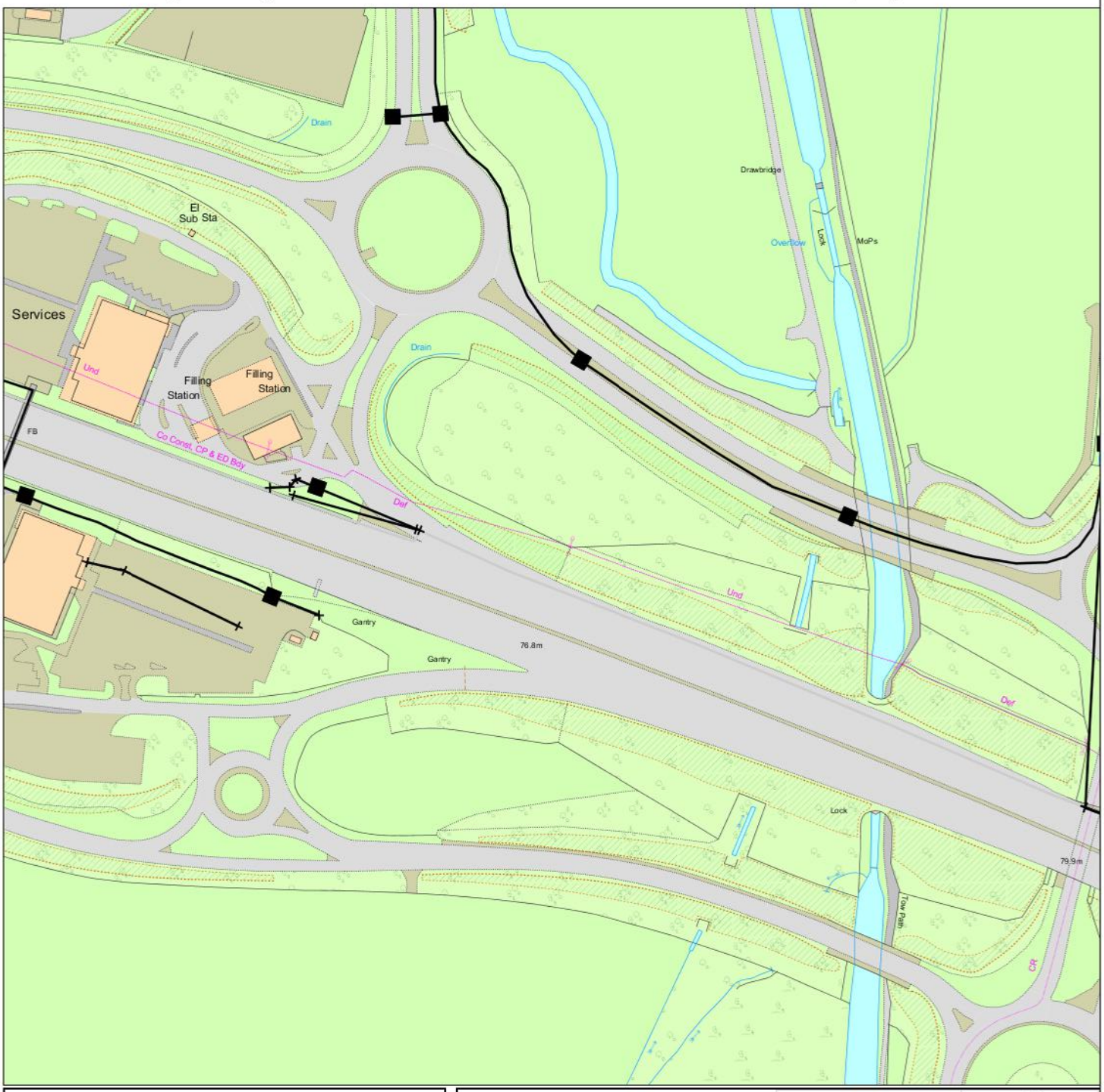

IMPORTANT WARNING

Information regarding the location of BT apparatus is given for your assistance and is intended for general guidance only. No guarantee is given of its accuracy. It should not be relied upon in the event of excavations or other works being made near to BT apparatus which may exist at various depths and may deviate from the marked route.

openreach BT

CLICK BEFORE YOU DIG

FOR PROFESSIONAL FREE ON SITE ASSISTANCE PRIOR TO COMMENCEMENT OF EXCAVATION WORKS INCLUDING LOCATE AND MARKING SERVICE

email cbyd@openreach.co.uk

ADVANCE NOTICE REQUIRED
(Office hours: Monday - Friday 08.00 to 17.00)
www.openreach.co.uk/cbyd

Reproduced from the Ordnance Survey map by BT by permission of Ordnance Survey on behalf of the Controller of Her Majesty's Stationary Office
(C) Crown Copyright British Telecommunications plc 100028040

KEY TO BT SYMBOLS

DP	
Planned DP	
PCP	
Planned PCP	
Built	
Planned	
Inferred	
Building	
Kiosk	
Hatchings	
Pole	
Planned Pole	
Joint Box	
Change Of State	+
Split Coupling	
Duct Tee	
Planned Box	
Manhole	
Planned Manhole	
Cabinet	
Planned Cabinet	

Other proposed plant is shown using dashed lines.
BT Symbols not listed above maybe disregarded.
Existing BT Plant may not be recorded.
Information valid at time of preparation

openreach
a BT Group business
BT

BT Ref : PHW01489G
Map Reference : (centre) SP7250157284
Easting/Northing : (centre) 472501,257
Issued : 14/06/2017 13:48:40

WARNING: IF PLANNED WORKS FALL INSIDE HATCHED AREA IT IS ESSENTIAL BEFORE PROCEEDING THAT YOU CONTACT THE NATIONAL NOTICE HANDLING CENTRE. PLEASE SEND E-MAIL TO: nnhc@openreach.co.uk

Maps by email Plant Information Reply

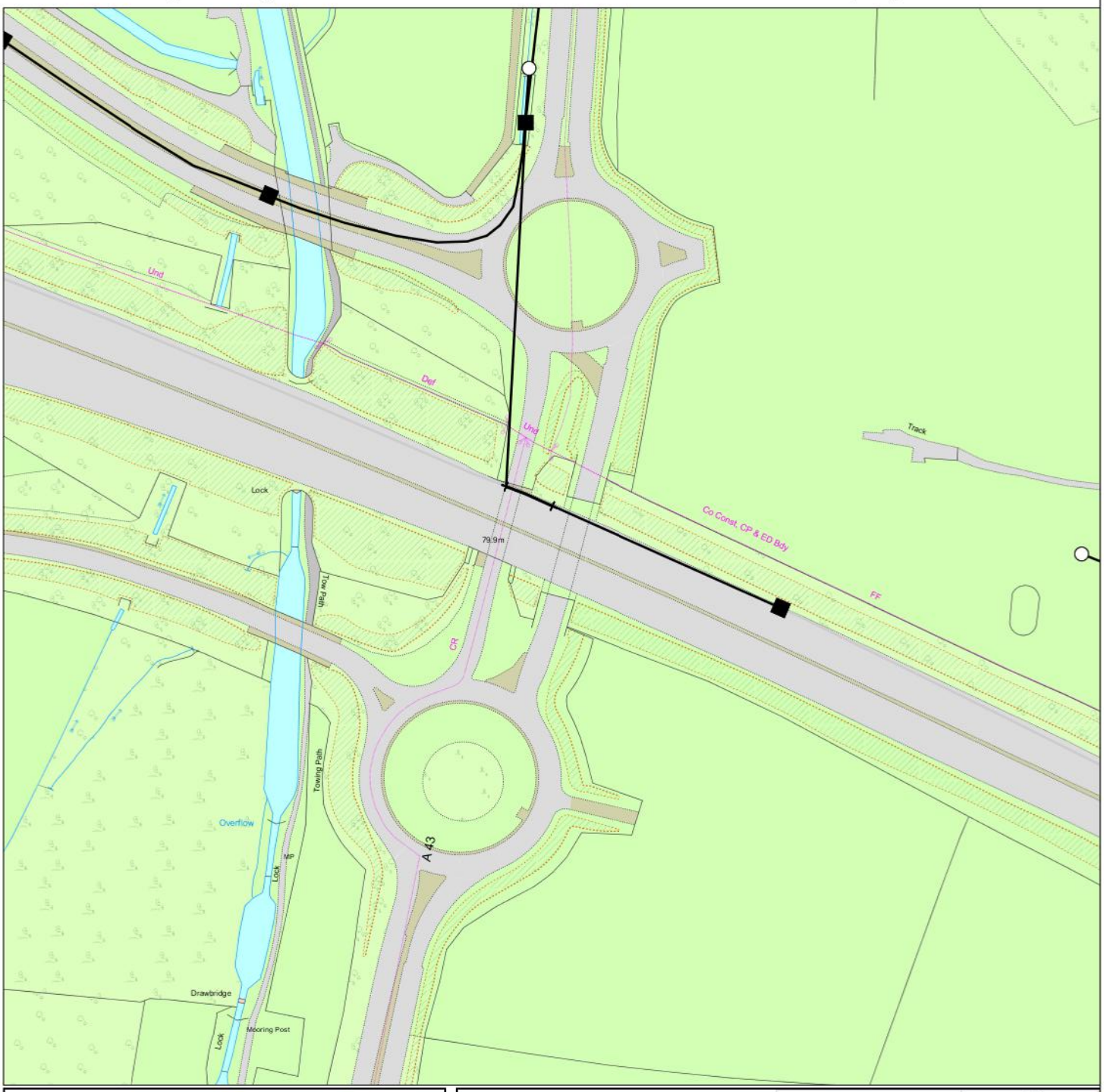

IMPORTANT WARNING

Information regarding the location of BT apparatus is given for your assistance and is intended for general guidance only. No guarantee is given of its accuracy. It should not be relied upon in the event of excavations or other works being made near to BT apparatus which may exist at various depths and may deviate from the marked route.

openreach BT

CLICK BEFORE YOU DIG

FOR PROFESSIONAL FREE ON SITE ASSISTANCE PRIOR TO COMMENCEMENT OF EXCAVATION WORKS INCLUDING LOCATE AND MARKING SERVICE

email cbyd@openreach.co.uk

ADVANCE NOTICE REQUIRED
(Office hours: Monday - Friday 08.00 to 17.00)
www.openreach.co.uk/cbyd

Reproduced from the Ordnance Survey map by BT by permission of Ordnance Survey on behalf of the Controller of Her Majesty's Stationary Office
(C) Crown Copyright British Telecommunications plc 100028040

KEY TO BT SYMBOLS

DP	
Planned DP	
PCP	
Planned PCP	
Built	
Planned	
Inferred	
Building	
Kiosk	K
Hatchings	
Pole	
Planned Pole	
Joint Box	
Change Of State	+
Split Coupling	×
Duct Tee	▲
Planned Box	
Manhole	
Planned Manhole	
Cabinet	
Planned Cabinet	

Other proposed plant is shown using dashed lines.
BT Symbols not listed above maybe disregarded.
Existing BT Plant may not be recorded.
Information valid at time of preparation

openreach
a BT Group business
BT

BT Ref : CTN01488D
Map Reference : (centre) SP7276557135
Easting/Northing : (centre) 472765,257
Issued : 14/06/2017 13:48:20

WARNING: IF PLANNED WORKS FALL INSIDE HATCHED AREA IT IS ESSENTIAL BEFORE PROCEEDING THAT YOU CONTACT THE NATIONAL NOTICE HANDLING CENTRE. PLEASE SEND E-MAIL TO: nnhc@openreach.co.uk

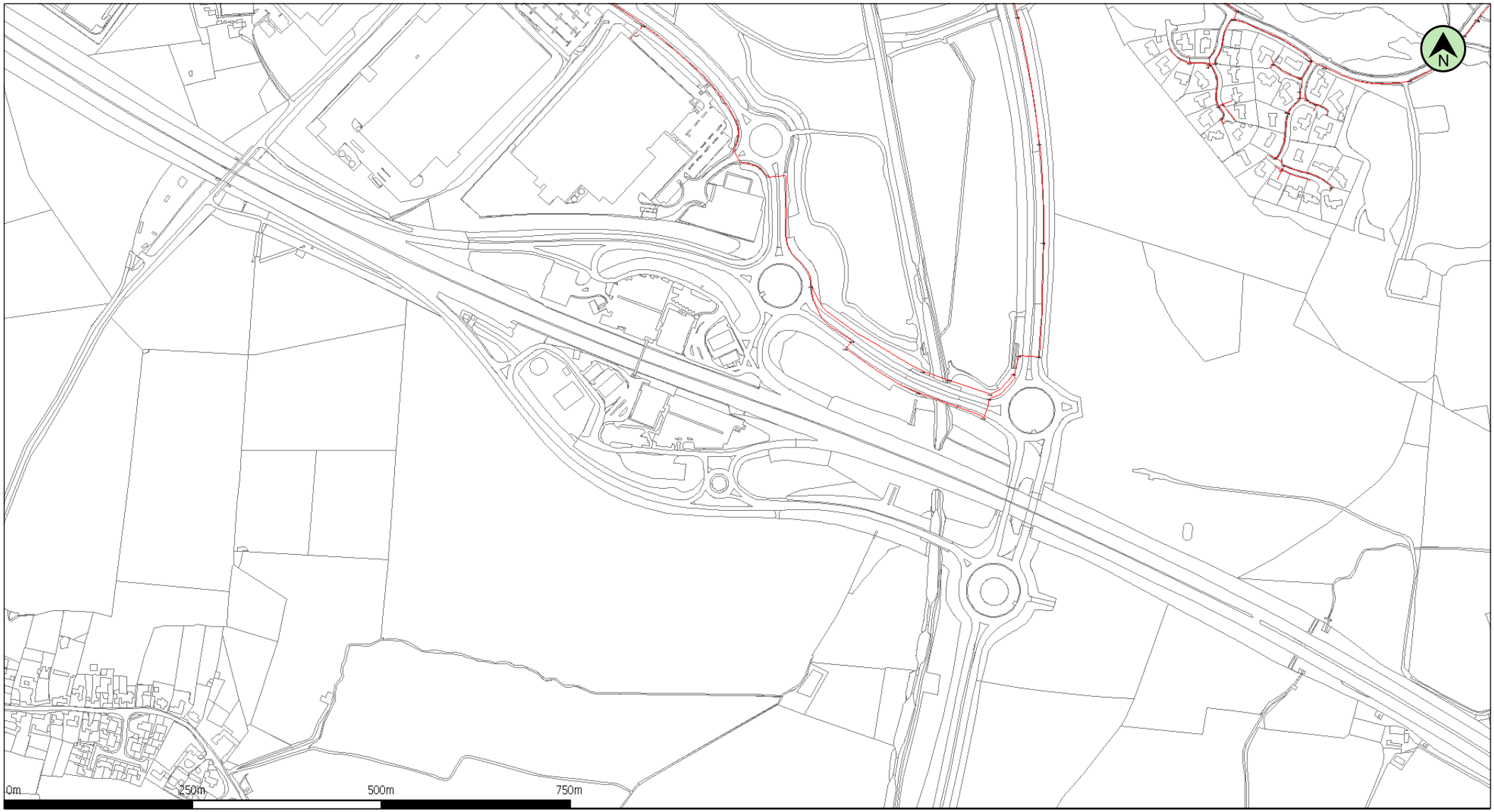

(c) Crown copyright and database rights 2017 Ordnance Survey 100019209 Date: 23/06/17 Scale: 1:7115 Map Centre: 472398,257271 Data updated: 07/05/17 Telecoms Plan A4

Important Information - please read The purpose of this plan is to identify Virgin Media apparatus. We have tried to make it as accurate as possible but we cannot warrant its accuracy. In addition, we caution that within Virgin Media apparatus there may be instances where mains voltage power cables have been placed inside green, rather than black ducting. Further details can be found using the "Affected Postcodes.pdf", which can be downloaded from this website. Therefore, you must not rely solely on this plan if you are carrying out any excavation or other works in the vicinity of Virgin Media apparatus. The actual position of any underground service must be verified by cable detection equipment, etc. and established on site before any mechanical plant is used. Accordingly, unless it is due to the negligence of Virgin Media, its employees or agents, Virgin Media will not have any liability for any omissions or inaccuracies in the plan or for any loss or damage caused or arising from the use of and/or any reliance on this plan. This plan is produced by Virgin Media Limited (c) Crown copyright and database rights 2017 Ordnance Survey 100019209.

Duct, Trench

Chamber

Cabinet

alasonjennifer.nathan@virginmedia.co

VM.179343

(c) Crown copyright and database rights 2017 Ordnance Survey 100022432

Date: 23/05/17

Scale: 1:1250

Map Centre: 471994,257621

Date updated: 31/04/17

Our Ref: 223206 - 1

Clean Water Plan A0

This plan is provided by Anglian Water pursuant to obligations under the Water Industry Act 1991 sections 198 or 199. It must be used in conjunction with any search results attached. The information on this plan is based on data currently recorded but position must be regarded as approximate. Service pipes, private sewers and drains are generally not shown. Users of this map are strongly advised to commission their own survey of the area shown on the plan before carrying out any works. The actual position of all apparatus MUST be established by trial holes. No liability whatsoever, including liability for negligence, is accepted by Anglian Water for any error or inaccuracy or omission, including the failure to accurately record, or record at all, the position of any water mains, sewers, drains or other apparatus on this plan or any other plan. Ordnance Survey maps are based on a grid system. Ordnance Survey maps are subject to Crown copyright and database rights 2017 Ordnance Survey 100022432. This map is to be used for the purposes of viewing the location of Anglian Water plant only. Any other use of the map data or further copies is not permitted. This notice is not intended to exclude or restrict liability for death or personal injury resulting from negligence.

Potable Water		Fitting	
Raw Water	RAW	Hydrant	
Decommissioned Water			

elliottnorthmoor@hydrock.com

JF5x 2

love every drop anglianwater

Rev	Revision Note	Date	Drawn by	Approved
1	Original drawing - 3GD EFT 003 REV 4	14/08/09	CL	SD

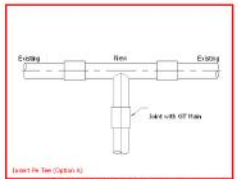

CSEP Connection Details

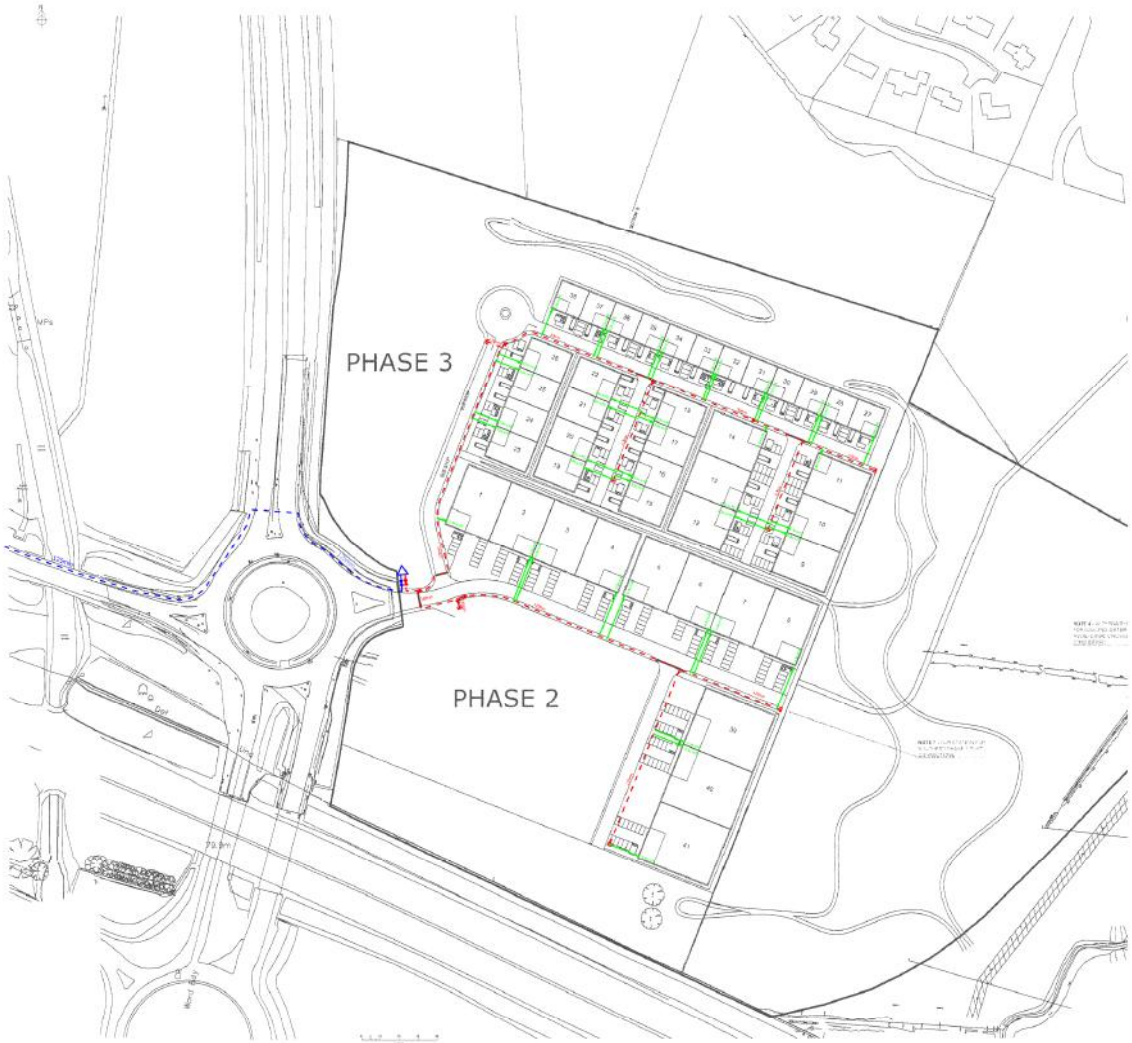

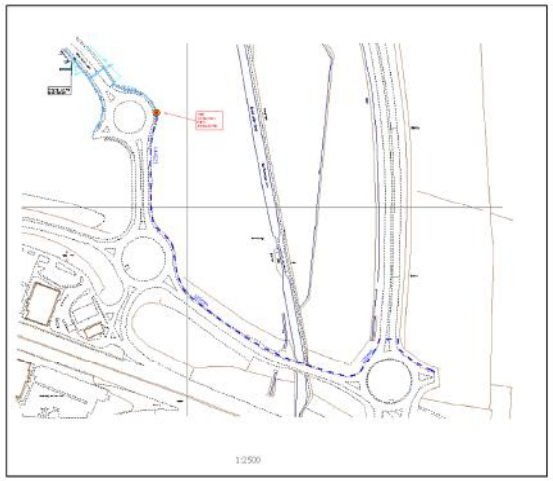



Drawing Scale : 1:1000
O.S.REF : SP7257

Network Number : N0010091-1
Linked Networks :
Drawing Number : N0010091-1_R1-0_1_of_1

Developer : PDI
Location : Milton Lakes
Northampton
Northamptonshire, NN7

PAPER SIZE A0

QP0353 Gas Network Drawing, Size A0, Rev 02

GTC Plant Enquiry, Our Ref 445826, Your Ref J15a generated for elliottnorthmore@hydrock.com at 14/06/2017 14:34:44. This drawing is reproduced from our records archive at the time of enquiry.

Cadent
Your Gas Network

Plant Protection
Cadent
Block 1; Floor 1
Brick Kiln Street
Hinckley
LE10 0NA
E-mail: plantprotection@cadentgas.com
Telephone: +44 (0)800 688588

Elliott Northmore
Hydrock Consultants
Lobb Shippon
Plympton
Plymouth
Devon
PL7 5BP

National Gas Emergency Number:
0800 111 999*

National Grid Electricity Emergency Number:
0800 40 40 90*
* Available 24 hours, 7 days/week.
Calls may be recorded and monitored.

www.cadentgas.com

Date: 18/05/2017
Our Ref: EM_TW_Z2_3SWX_329867
Your Ref: J15a Rail Central
RE: Proposed Works, J15a

Thank you for your enquiry which was received on 17/05/2017.
Please note this response and any attached map(s) are valid for 28 days.

An assessment has been carried out with respect to Cadent Gas Ltd, National Grid Electricity Transmission plc's and National Grid Gas plc's apparatus. Please note it does not cover the items listed in the section "Your Responsibilities and Obligations", including gas service pipes and related apparatus.
For details of Network areas please see the Cadent website (http://cadentgas.com/Digging-safely/Dial-before-you-dig) or the enclosed documentation.

As your works are at a "proposed" stage, any maps and guidance provided are for information purposes only. This is not approval to commence work. You must submit a "Scheduled Works" enquiry at the earliest opportunity and failure to do this may lead to disruption to your plans and works. Plant Protection will endeavour to provide an initial assessment within 14 days of receipt of a Scheduled Works enquiry and dependent on the outcome of this, further consultation may be required.

In any event, for safety and legal reasons, works must not be carried out until a Scheduled Works enquiry has been completed and final response received.

National Grid is a trading name for:
National Grid Electricity Transmission plc
Registered Office: 1-3 Strand, London WC2N 5EH
Registered in England and Wales, No 2366977

National Grid is a trading name for:
National Grid Gas plc
Registered Office: 1-3 Strand, London WC2N 5EH
Registered in England and Wales, No 2006000

Cadent is a trading name for: Cadent Gas Limited
Registered Office: Ashbrook Court, Prologis Park,
Central Boulevard, Coventry CV7 8PE
Registered in England and Wales, No 10080864

Your Responsibilities and Obligations

The "Assessment" Section below outlines the detailed requirements that must be followed when planning or undertaking your scheduled activities at this location.

It is your responsibility to ensure that the information you have submitted is accurate and that all relevant documents including links are provided to all persons (either direct labour or contractors) working for you near Cadent and/or National Grid's apparatus, e.g. as contained within the Construction (Design and Management) Regulations.

This assessment solely relates to Cadent Gas Ltd, National Grid Electricity Transmission plc (NGET) and National Grid Gas plc (NGG) and apparatus. This assessment does **NOT** include:

- Cadent and/or National Grid's legal interest (easements or wayleaves) in the land which restricts activity in proximity to Cadent and/or National Grid's assets in private land. You must obtain details of any such restrictions from the landowner in the first instance and if in doubt contact Plant Protection.
- Gas service pipes and related apparatus
- Recently installed apparatus
- Apparatus owned by other organisations, e.g. other gas distribution operators, local electricity companies, other utilities, etc.

It is **YOUR** responsibility to take into account whether the items listed above may be present and if they could be affected by your proposed activities. Further "Essential Guidance" in respect of these items can be found on the National Grid Website (http://www2.nationalgrid.com/WorkArea/DownloadAsset.aspx?id=8589934982).

This communication does not constitute any formal agreement or consent for any proposed development work; either generally or with regard to Cadent and/or National Grid's easements or wayleaves nor any planning or building regulations applications.

Cadent Gas Ltd, NGG and NGET or their agents, servants or contractors do not accept any liability for any losses arising under or in connection with this information. This limit on liability applies to all and any claims in contract, tort (including negligence), misrepresentation (excluding fraudulent misrepresentation), breach of statutory duty or otherwise. This limit on liability does not exclude or restrict liability where prohibited by the law nor does it supersede the express terms of any related agreements.

If you require further assistance please contact the Plant Protection team via e-mail (click here) or via the contact details at the top of this response.

Yours faithfully

Plant Protection Team

ASSESSMENT

Affected Apparatus
The apparatus that has been identified as being in the vicinity of your proposed works is:

- High or Intermediate pressure (above 2 bar) Gas Pipelines and associated equipment
- Low or Medium pressure (below 2 bar) gas pipes and associated equipment. (As a result it is highly likely that there are gas services and associated apparatus in the vicinity)
- Above ground gas sites and equipment

Requirements

BEFORE carrying out any work you must:

- **Ensure that no works are undertaken in the vicinity of our gas pipelines and that no heavy plant, machinery or vehicles cross the route of the pipeline until detailed consultation has taken place.**
- **Note the presence of an Above Ground Installation (AGI) in proximity to your site. You must ensure that you have been contacted by Cadent and/or National Grid prior to undertaking any works within 10m of this site.**
- Carefully read these requirements including the attached guidance documents and maps showing the location of apparatus.
- Contact the landowner and ensure any proposed works in private land do not infringe Cadent and/or National Grid's legal rights (i.e. easements or wayleaves). If the works are in the road or footpath the relevant local authority should be contacted.
- Ensure that all persons, including direct labour and contractors, working for you on or near Cadent and/or National Grid's apparatus follow the requirements of the HSE Guidance Notes HSG47 - 'Avoiding Danger from Underground Services' and GS6 – 'Avoidance of danger from overhead electric power lines'. This guidance can be downloaded free of charge at http://www.hse.gov.uk
- In line with the above guidance, verify and establish the actual position of mains, pipes, cables, services and other apparatus on site before any activities are undertaken.

GUIDANCE

High Pressure Gas Pipelines Guidance:
If working in the vicinity of a high pressure gas pipeline the following document must be followed:
'Specification for Safe Working in the Vicinity of Cadent and/or National Grid High Pressure Gas Pipelines and Associated Installations - Requirements for Third Parties' (SSW22). This can be obtained from:
http://www2.nationalgrid.com/WorkArea/DownloadAsset.aspx?id=33968

Dial Before You Dig Pipelines Guidance:
http://www2.nationalgrid.com/WorkArea/DownloadAsset.aspx?id=33969

Excavating Safely - Avoiding injury when working near gas pipes:
http://www.nationalgrid.com/NR/rdonlyres/2D2EEA97-B213-459C-9A26-18361C6E0B0D/25249/Digsafe_leaflet3e2finalamends061207.pdf

Standard Guidance

Essential Guidance document:
http://www2.nationalgrid.com/WorkArea/DownloadAsset.aspx?id=8589934982

General Guidance document:
http://www2.nationalgrid.com/WorkArea/DownloadAsset.aspx?id=35103

Excavating Safely in the vicinity of gas pipes guidance (Credit card):
http://www.nationalgrid.com/NR/rdonlyres/A3D37677-6641-476C-9DDA-E89949052829/44257/ExcavatingSafelyCreditCard.pdf

Excavating Safely in the vicinity of electricity cables guidance (Credit card):
http://www.nationalgrid.com/NR/rdonlyres/35DDEC6D-D754-4BA5-AF3C-D607D05A25C2/44858/ExcavatingSafelyCreditCardelectricitycables.pdf

Copies of all the Guidance Documents can also be downloaded from the National Grid Website:
http://www.nationalgrid.com/uk/Gas/Safety/work/downloads/

ID: EM_TW_Z2_3SWX_329867	View extent: 2890m, 3670m	Map not to be used for construction
USER: elliottnorthmore	LP MAINS MP MAINS IP MAINS LHP MAINS NHP MAINS	This plan shows those pipes owned by National Grid Gas plc in its role as a Licensed Gas Transporter (GT). Gas pipes owned by other GTs, or otherwise privately owned, may be present in this area. Information with regard to such pipes should be obtained from the relevant owners. The information shown on this plan is given without warranty, the accuracy thereof cannot be guaranteed. Service pipes, valves, syphons, stub connections, etc., are not shown but their presence should be anticipated. No liability of any kind whatsoever is accepted by National Grid Gas plc or their agents, servants or contractors for any error or omission. Safe digging practices, in accordance with HS(G)47, must be used to verify and establish the actual position of mains, pipes, services and other apparatus on site before any mechanical plant is used. It is your responsibility to ensure that this information is provided to all persons (either direct labour or contractors) working for you on or near gas apparatus. The information included on this plan should not be referred to beyond a period of 28 days from the date of issue.	Map 1 of 1 (GAS)
DATE: 18/05/2017		MAPS Plot Server Version 1.9.0
DATA DATE: 17/05/2017		Cadent Your Gas Network
REF: J15a Rail Central		Requested by: Hydrock Consultants
MAP REF: SP7257 CENTRE: 472272, 257155	0m 200m Approximate scale 1:10000 on A3 Colour Portrait	This plan is reproduced from or based on the OS map by National Grid Gas plc, with the sanction of the controller of HM Stationery Office. Crown Copyright Reserved. Ordnance Survey Licence number 100024886

Some examples of Plant Items:

Valve | Depth of Cover | Syphon | Diameter Change | Material Change | Out of Standard Service

ENQUIRY SUMMARY

Received Date
17/05/2017

Your Reference
J15a Rail Central

Location
Centre Point: 472272, 257155
X Extent: 1245
Y Extent: 1290
Postcode: NN4 9QY
Location Description: J15a

Map Options
Paper Size: A3
Orientation: PORTRAIT
Requested Scale: 10000
Actual Scale: 1:10000 (GAS)
Real World Extents: 2890m x 3670m (GAS)

Recipients
elliottnorthmore@hydrock.com

Enquirer Details
Organisation Name: Hydrock Consultants
Contact Name: Elliott Northmore
Email Address: elliottnorthmore@hydrock.com
Telephone: 01752347515 (01752347515)
Address: Lobb Shippon, Plympton, Plymouth, Devon, PL7 5BP

Description of Works
Elliott Northmore 01752347515 elliottnorthmore@hydrock.com. Capacity upgrade to J15a (M1).

Enquiry Type
Proposed Works

Activity Type
Development Project

Work Types
Work Type: Change to Ground Level
Work Type: Cranes/Mobile Elevated Working Platforms
Work Type: Deep Excavation (greater than or equal to 0.3m)
Work Type: Heavy Plant Crossing (including site access routes)
Work Type: Shallow Excavation (less than 0.3m)
Work Type: Surface Works
Work Type: Plans Only
Work Type: Temporary Structures
Work Type: Piling (Vibration)

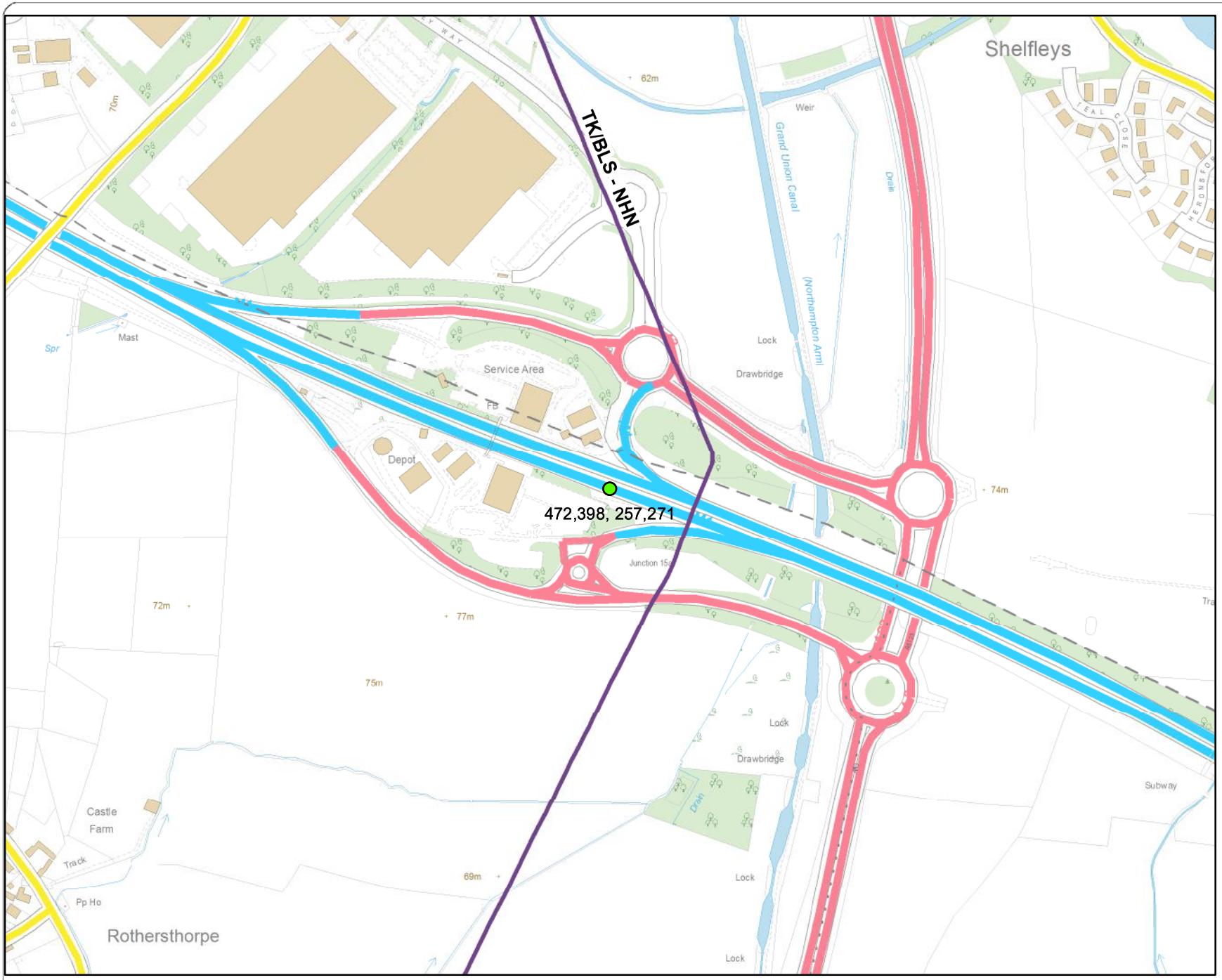

Reproduced from Ordnance Survey Maps with the permission of the controller of Her Majesty's Stationery Office.

© Crown Copyright Reserved. License Number 100017560.

The data provided on this plan is indicative only. It may not be accurate and should not be relied upon. The actual pipeline location will require confirmation on site by BPA staff.

Location:

M1 JUNCTION 15A
NORTHAMPTON

3rd Party Enquiry Number:

REF: C151171
LSBUD 10346773

External Reference Number:

REF: PLX2017/0246

BPA Contact Details:
ED HURST
01442 218911

Client: ELLIOTT NORTHMORE HYDROCK

Scale: 1:6,449

5-7 Alexandra Road
Hemel Hempstead
Herts HP2 5BS
United Kingdom

Tel: 44(0)1442 242200
Fax: 44(0)1442 214077
business@bpa.co.uk
www.bpa.co.uk

WARNING: BPA fuel pipeline. Prior approval required. Phone 0800 585 387 prior to starting work.

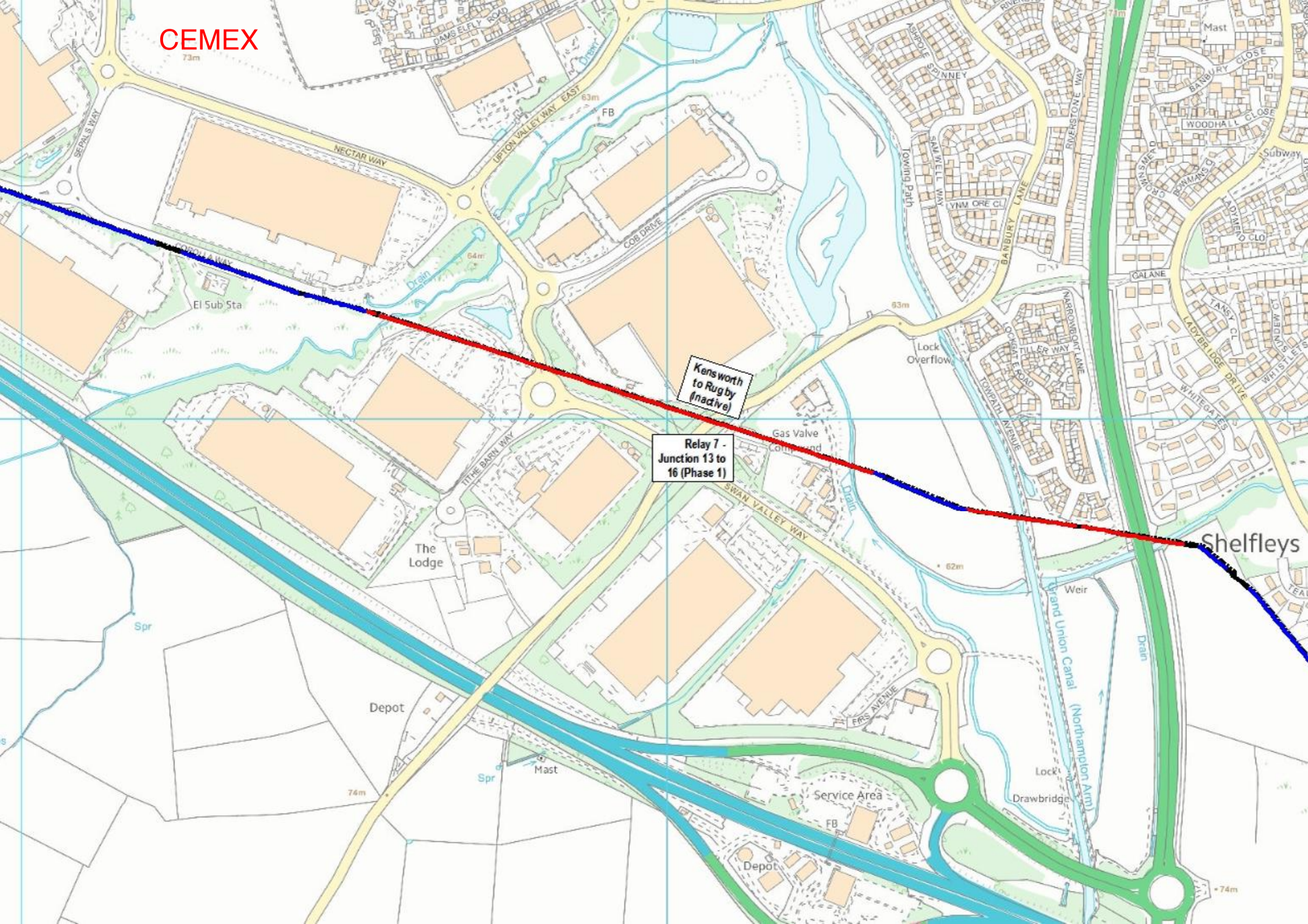
CEMEX
Kensworth to Rugby (Inactive)
Relay 7 - Junction 13 to 16 (Phase 1)
Shelfleys
NECTAR WAY
UPTON VALLEY WAY EAST
COB DRIVE
SWAN VALLEY WAY
TITHE BARN WAY
BANBURY LANE
Towing Path
Lock Overflow
Gas Valve Compound
El Sub Sta
The Lodge
Depot
Mast
Service Area
Weir
Lock
Drawbridge
Grand Union Canal (Northampton Arm)
Drain
FB
Spr
Subway
GALANE
LADYBRIDGE DRIVE
WOODHALL CLOSE
BANBURY CLOSE
RIVERSTONE WAY
ASHPOLE SPINNEY
SAMWELL WAY
YNM ORE CL
NARROWBOAT LANE
TOWPATH AVENUE
LOCKGATE ROAD
FILLER WAY
WHITEGATES
TANSY CL
LINDEN CL
WHISTLETS
CROWMARSH
BONMARSH
LADYMEAD CLO
DAMS ELFLY ROAD
SEPALS WAY
COROLLA WAY
FARS AVENUE
73m
63m
64m
62m
74m